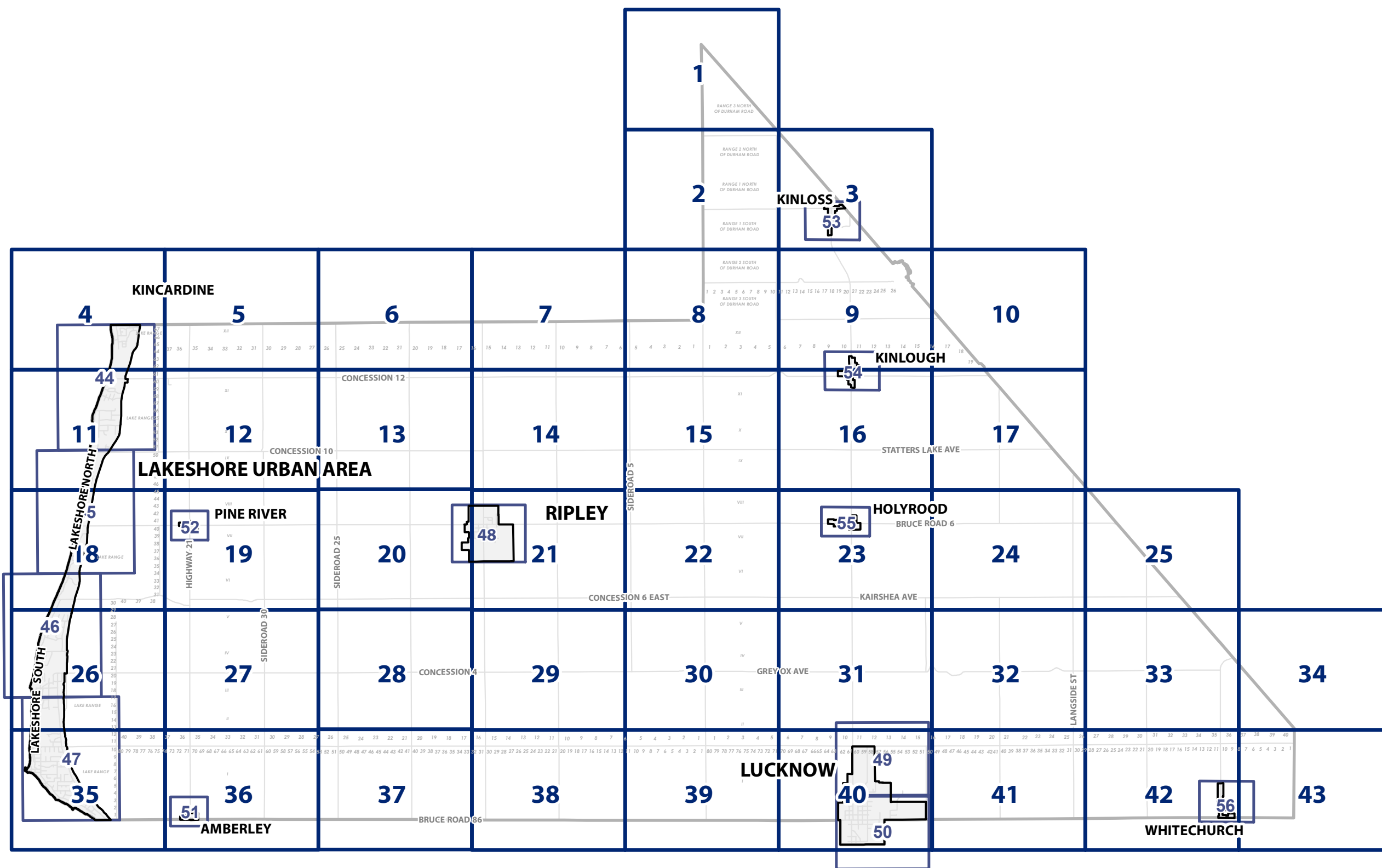




Township of



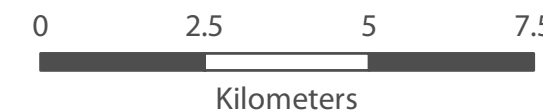
Schedule A Zoning Grid Key Map Index Zoning By-law 2018-98



-  Settlement Areas
-  Township Boundary



1:115,000

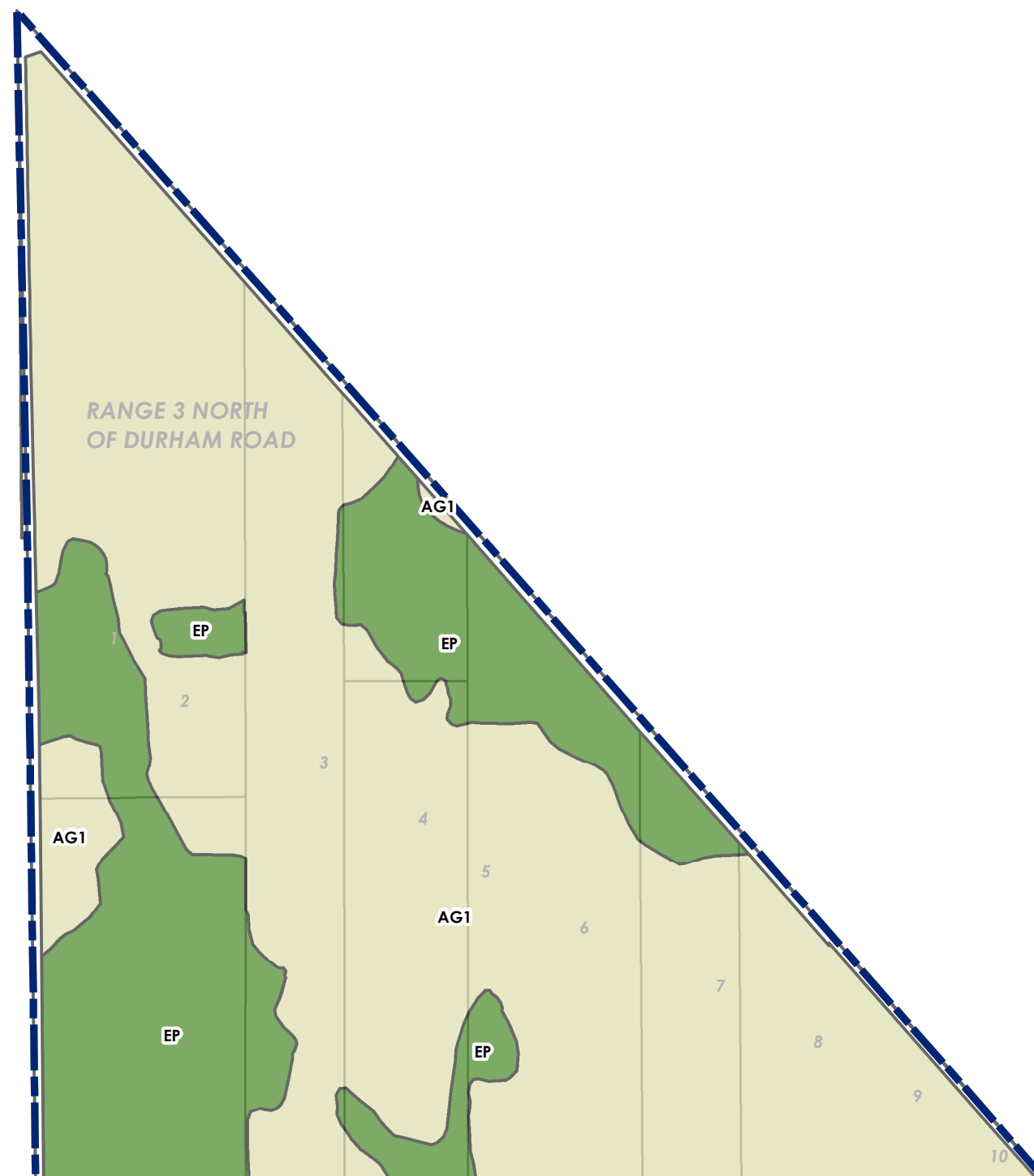
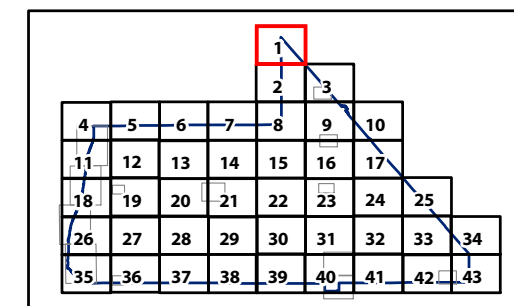


To be read in conjunction with Zoning By-law 2018-98
DO NOT USE FOR SURVEY OR NAVIGATION PURPOSES
This map is for reference only and may not be accurate.
Some data gathered by Bruce County, 2016.
Includes material which is copyright of the Queen's Printer for Ontario.

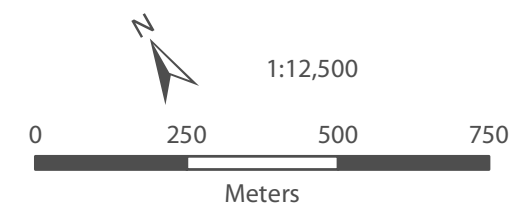
Township of



Schedule A Zoning By-law 2018-98 Map 1 / 56



- Township Boundary
- Parcels
- Proposed Zoning
 - General Agriculture (AG1)
 - Environmental Protection (EP)
 - Special Provision (See Section 25 of By-Law)



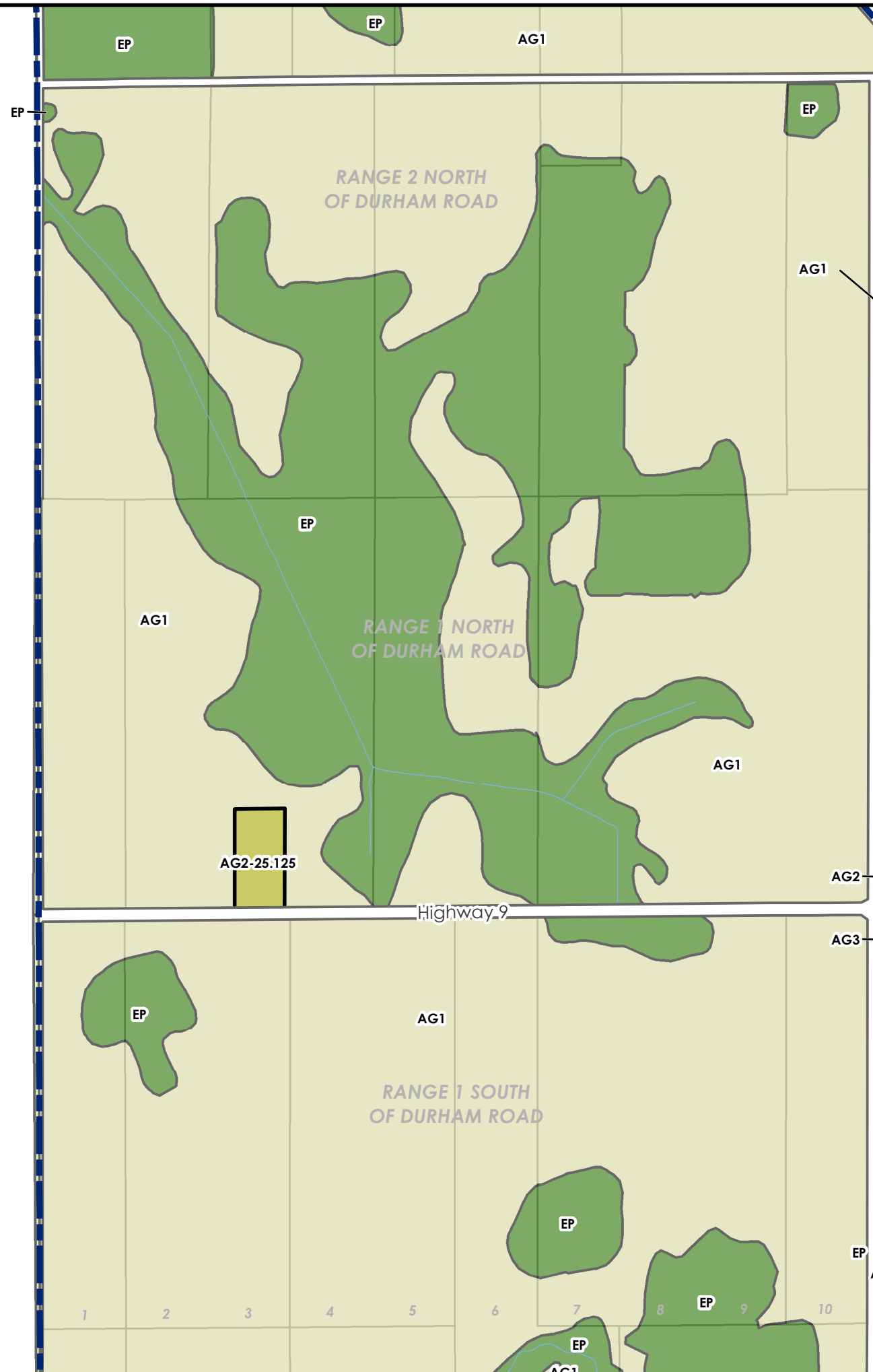
To be read in conjunction with Zoning By-law 2018-98
DO NOT USE FOR SURVEY OR NAVIGATION PURPOSES
This map is for reference only and may not be accurate.
Some data gathered by Bruce County, 2016.
Includes material which is copyright of the Queen's Printer for Ontario.

Township of



Schedule A Zoning By-law 2018-98 Map 2 / 56

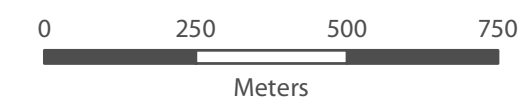
				1					
				2	3				
4	5	6	7	8	9	10			
11	12	13	14	15	16	17			
18	19	20	21	22	23	24	25		
26	27	28	29	30	31	32	33	34	
35	36	37	38	39	40	41	42	43	



- Township Boundary
- Parcels
- Proposed Zoning
 - General Agriculture (AG1)
 - Agricultural Commercial/Industrial (AG2)
 - Agricultural Residential (AG3)
 - Environmental Protection (EP)
 - Special Provision (See Section 25 of By-Law)



1:12,500



To be read in conjunction with Zoning By-law 2018-98
DO NOT USE FOR SURVEY OR NAVIGATION PURPOSES
This map is for reference only and may not be accurate.
Some data gathered by Bruce County, 2016.
Includes material which is copyright of the Queen's Printer for Ontario.

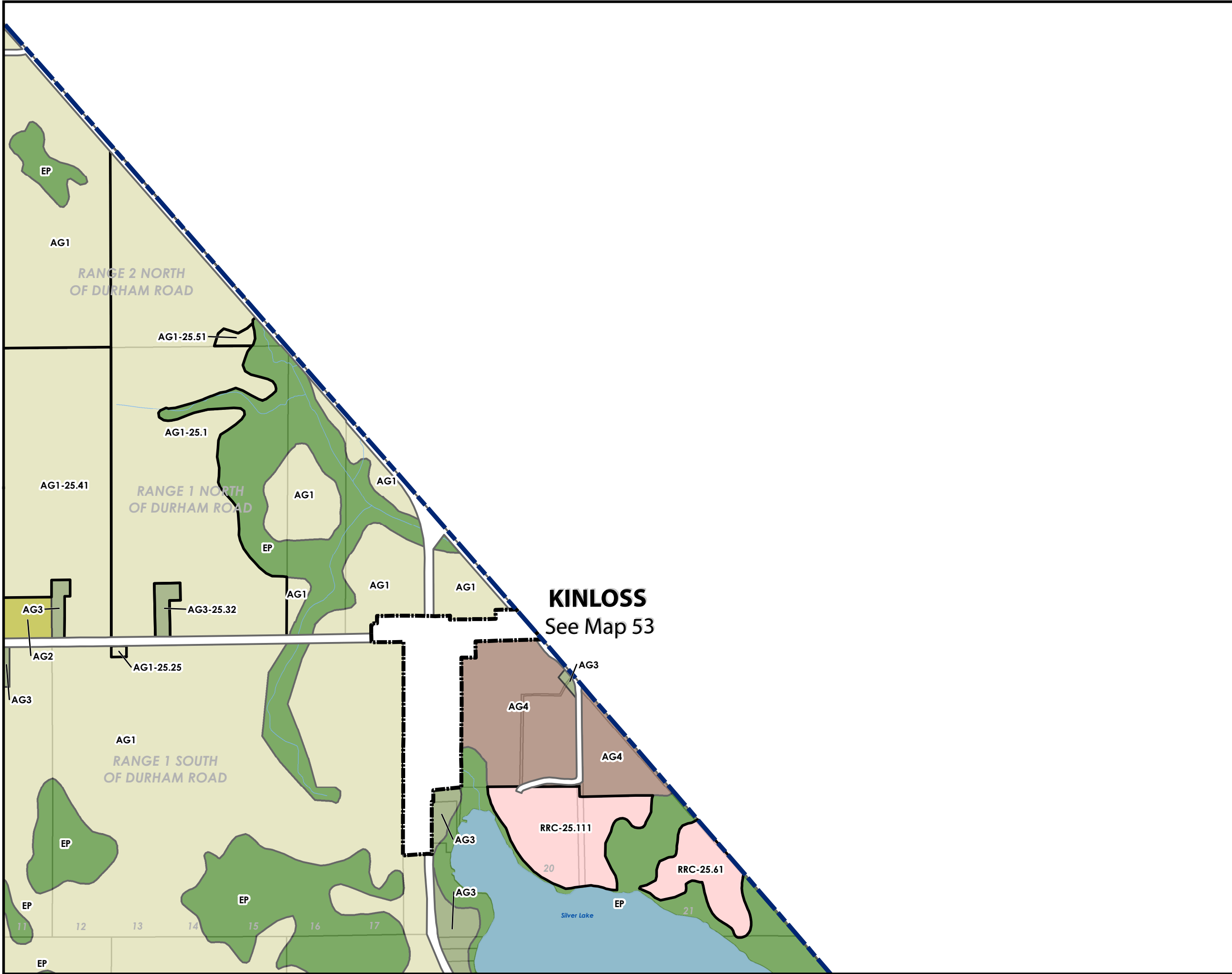
Consolidated to August 13, 2018

Township of

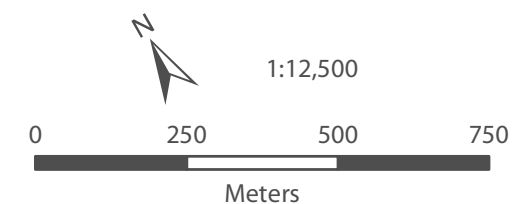


Schedule A Zoning By-law 2018-98 Map 3 / 56

				1			
				2	3		
4	5	6	7	8	9	10	
11	12	13	14	15	16	17	
18	19	20	21	22	23	24	25
26	27	28	29	30	31	32	33
34	35	36	37	38	39	40	41
42	43						



- Township Boundary
- Settlement Boundary
- Parcels
- Proposed Zoning
 - General Agriculture (AG1)
 - Agricultural Commercial/Industrial (AG2)
 - Agricultural Residential (AG3)
 - Agricultural Rural (AG4)
 - Environmental Protection (EP)
 - Resort/Recreational Commercial (RRC)
 - Special Provision (See Section 25 of By-Law)



To be read in conjunction with Zoning By-law 2018-98
DO NOT USE FOR SURVEY OR NAVIGATION PURPOSES
This map is for reference only and may not be accurate.
Some data gathered by Bruce County, 2016.
Includes material which is copyright of the Queen's Printer for Ontario.

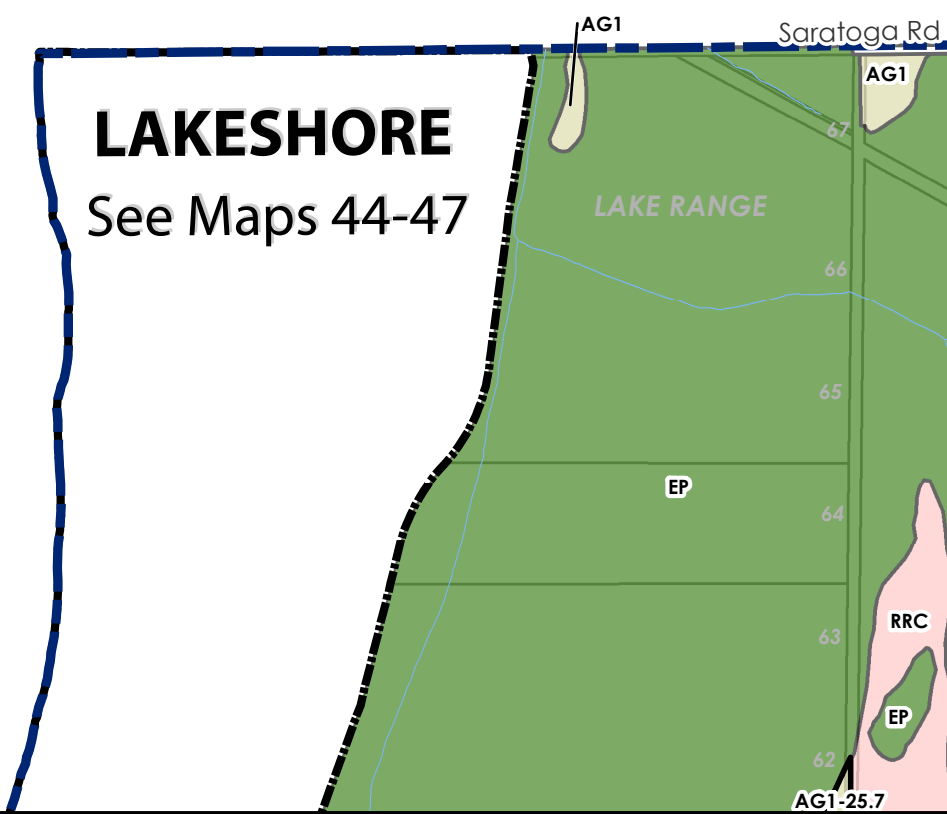
Township of



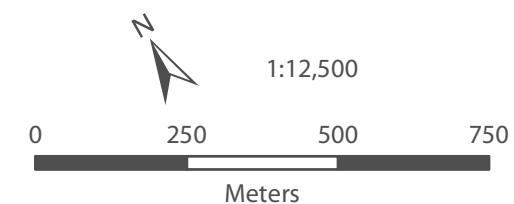
Huron - Kinloss

Schedule A Zoning By-law 2018-98 Map 4 / 56

				1				
				2	3			
4	5	6	7	8	9	10		
11	12	13	14	15	16	17		
18	19	20	21	22	23	24	25	
26	27	28	29	30	31	32	33	34
35	36	37	38	39	40	41	42	43



- Township Boundary
- Settlement Boundary
- Parcels
- Proposed Zoning
 - General Agriculture (AG1)
 - Environmental Protection (EP)
 - Open Space (OS)
 - Resort/Recreational Commercial (RRC)
 - Special Provision (See Section 25 of By-Law)



To be read in conjunction with Zoning By-law 2018-98
DO NOT USE FOR SURVEY OR NAVIGATION PURPOSES
This map is for reference only and may not be accurate.
Some data gathered by Bruce County, 2016.
Includes material which is copyright of the Queen's Printer for Ontario.

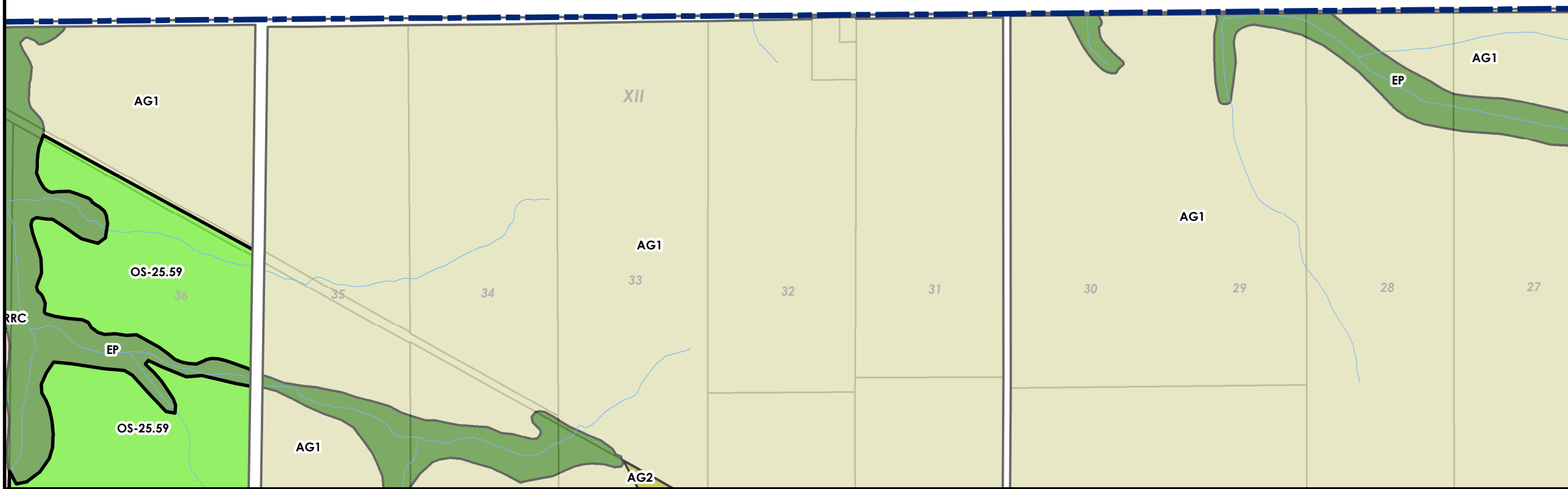
Consolidated to August 13, 2018

Township of

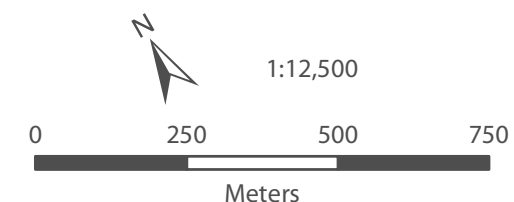


Schedule A Zoning By-law 2018-98 Map 5 / 56

				1					
				2	3				
4	5	6	7	8	9	10			
11	12	13	14	15	16	17			
18	19	20	21	22	23	24	25		
26	27	28	29	30	31	32	33	34	
35	36	37	38	39	40	41	42	43	



- Township Boundary
- Parcels
- Proposed Zoning**
- General Agriculture (AG1)
- Agricultural Commercial/Industrial (AG2)
- Environmental Protection (EP)
- Open Space (OS)
- Resort/Recreational Commercial (RRC)
- Special Provision (See Section 25 of By-Law)

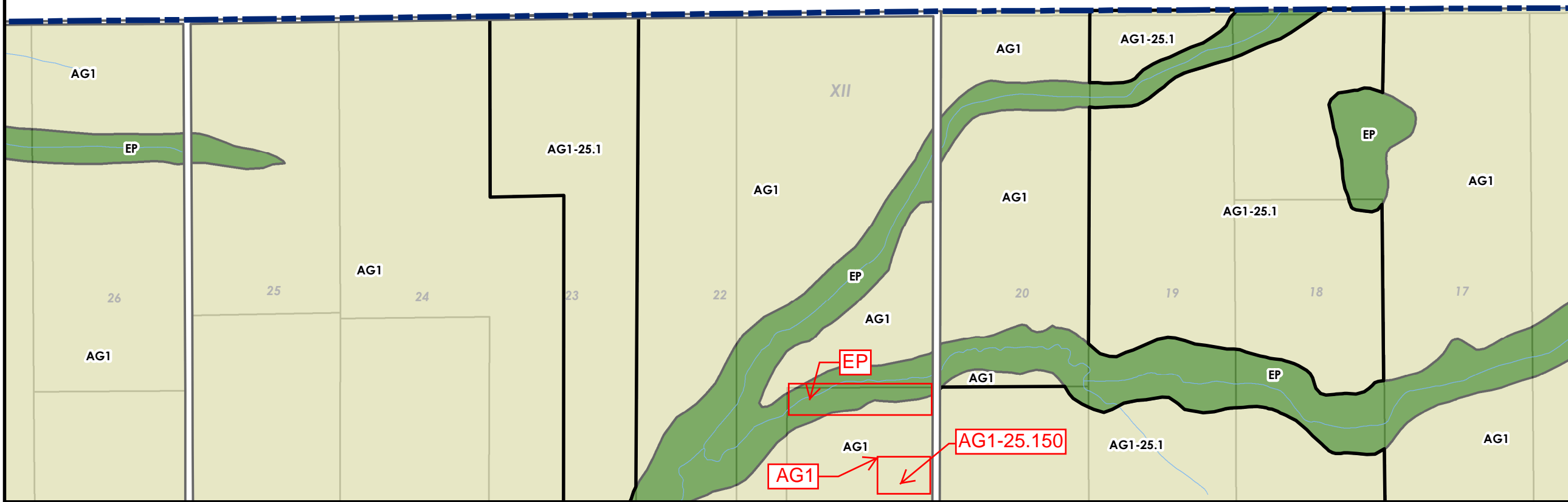
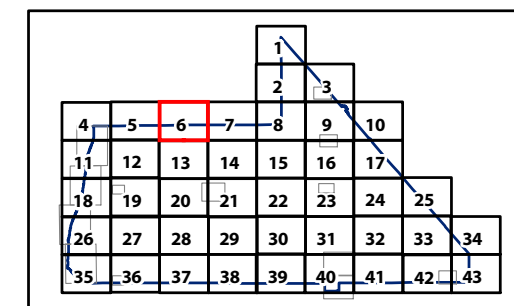


To be read in conjunction with Zoning By-law 2018-98
DO NOT USE FOR SURVEY OR NAVIGATION PURPOSES
This map is for reference only and may not be accurate.
Some data gathered by Bruce County, 2016.
Includes material which is copyright of the Queen's Printer for Ontario.

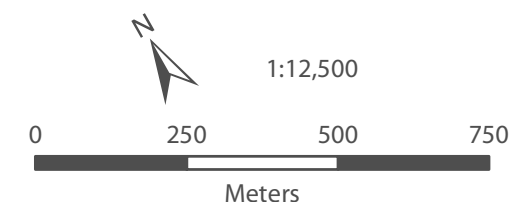
Township of



Schedule A Zoning By-law 2018-98 Map 6 / 56



- Township Boundary
- Parcels
- Proposed Zoning
 - General Agriculture (AG1)
 - Environmental Protection (EP)
 - Special Provision (See Section 25 of By-Law)

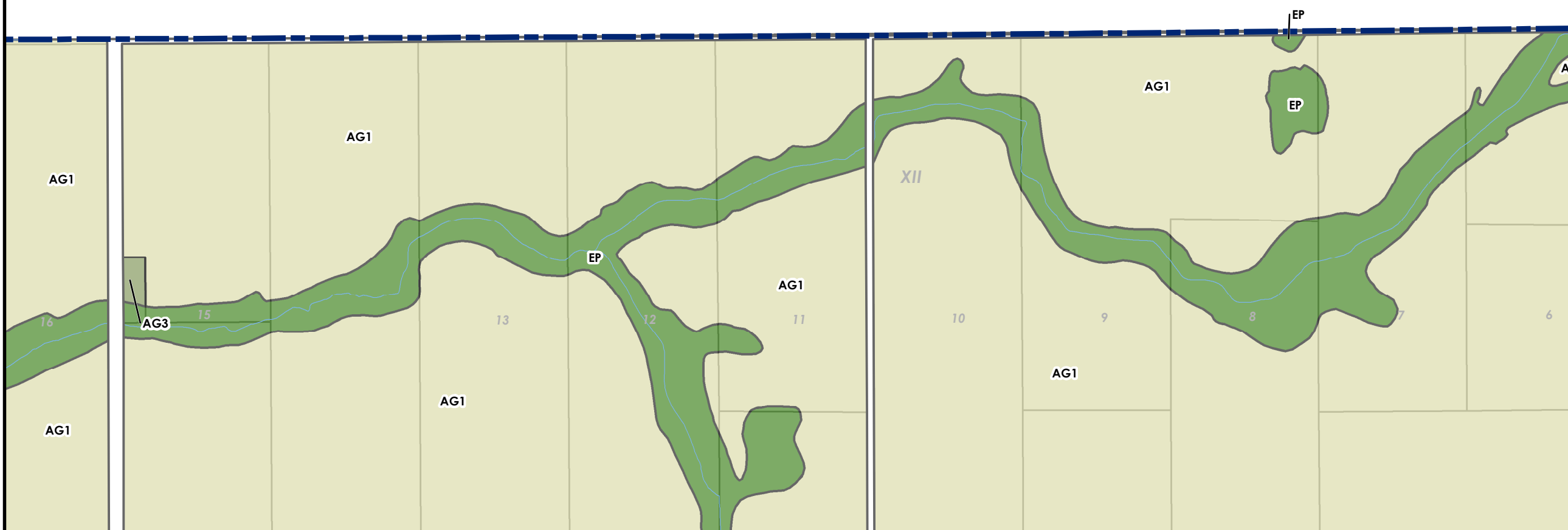
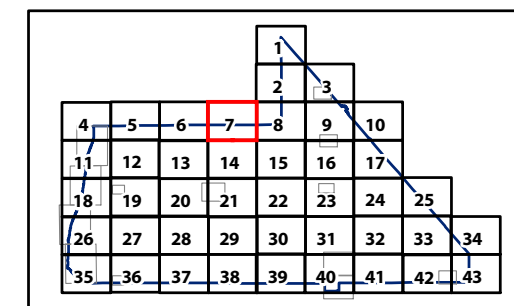


To be read in conjunction with Zoning By-law 2018-98
DO NOT USE FOR SURVEY OR NAVIGATION PURPOSES
This map is for reference only and may not be accurate.
Some data gathered by Bruce County, 2016.
Includes material which is copyright of the Queen's Printer for Ontario.

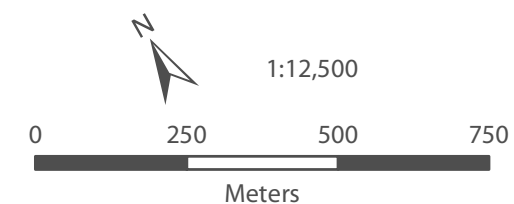
Township of



Schedule A Zoning By-law 2018-98 Map 7 / 56



- Township Boundary
- Parcels
- Proposed Zoning
 - General Agriculture (AG1)
 - Agricultural Residential (AG3)
 - Environmental Protection (EP)
 - Special Provision (See Section 25 of By-Law)

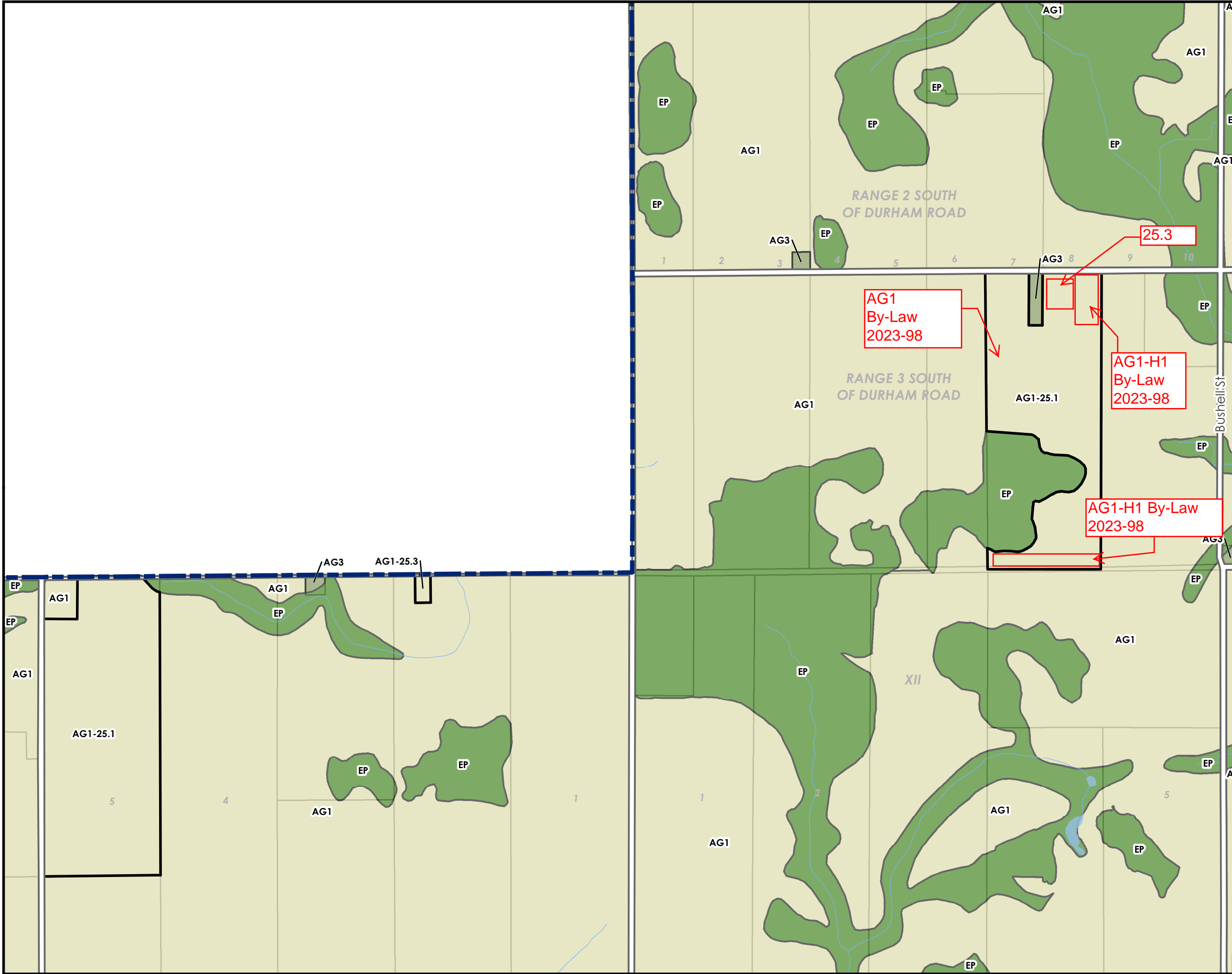
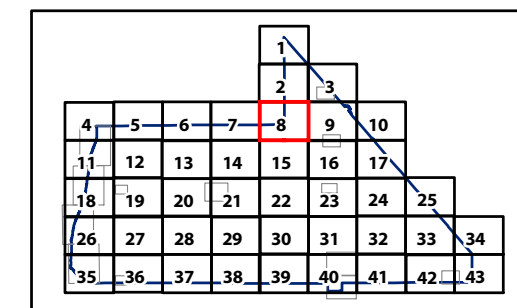


To be read in conjunction with Zoning By-law 2018-98
DO NOT USE FOR SURVEY OR NAVIGATION PURPOSES
This map is for reference only and may not be accurate.
Some data gathered by Bruce County, 2016.
Includes material which is copyright of the Queen's Printer for Ontario.

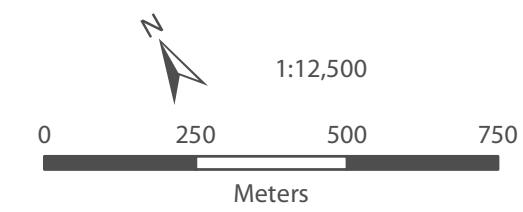
Township of



Schedule A Zoning By-law 2018-98 Map 8 / 56



- Township Boundary
- Parcels
- Proposed Zoning
 - General Agriculture (AG1)
 - Agricultural Residential (AG3)
 - Environmental Protection (EP)
 - Special Provision (See Section 25 of By-Law)



To be read in conjunction with Zoning By-law 2018-98
DO NOT USE FOR SURVEY OR NAVIGATION PURPOSES
This map is for reference only and may not be accurate.
Some data gathered by Bruce County, 2016.
Includes material which is copyright of the Queen's Printer for Ontario.

Township of

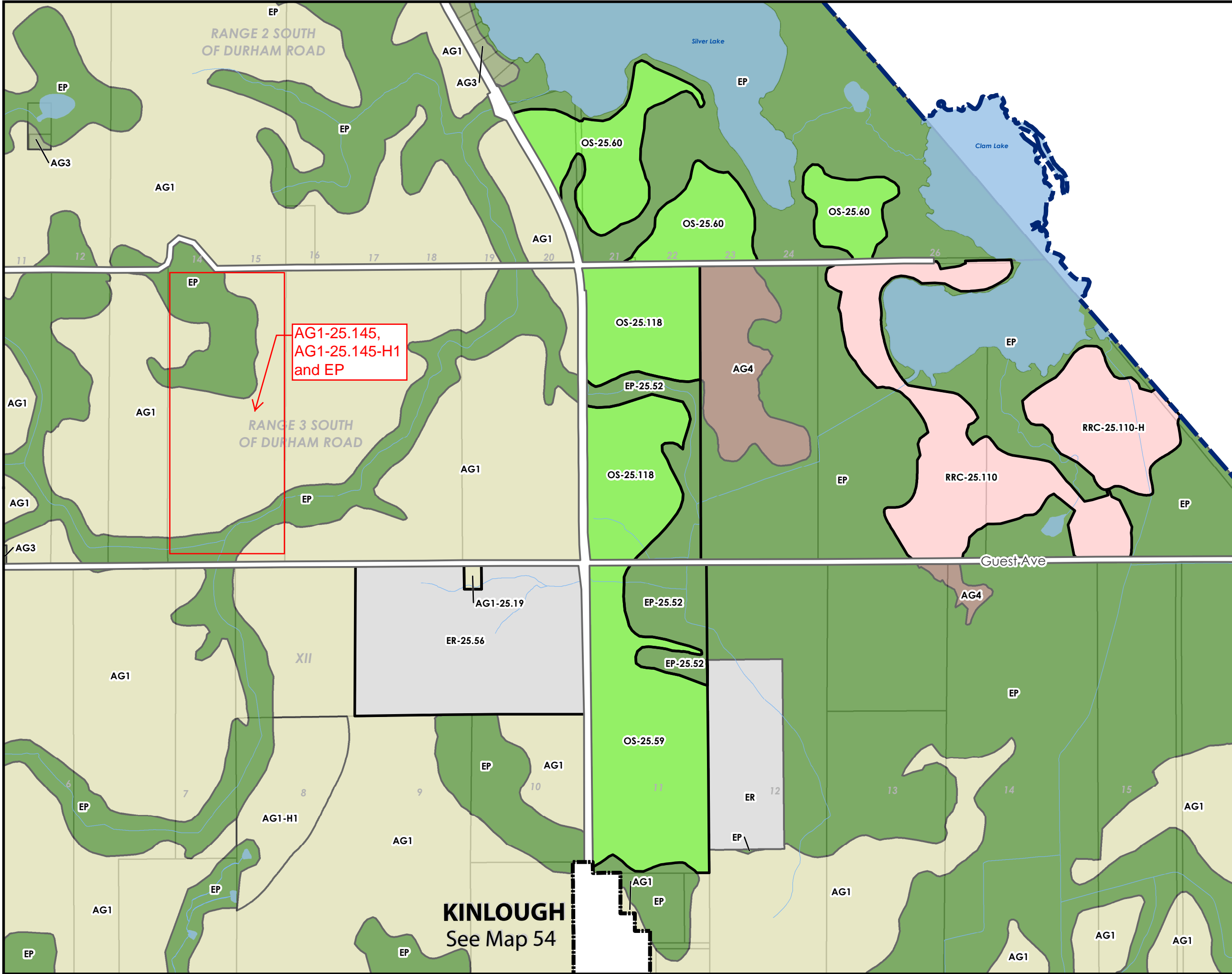
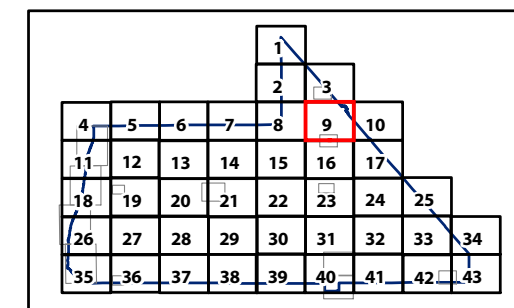


Huron - Kinloss

Schedule A

Zoning By-law 2018-98

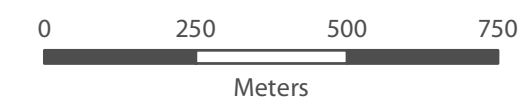
Map 9 / 56



- Township Boundary
- Settlement Boundary
- Parcels
- Proposed Zoning**
- General Agriculture (AG1)
- Agricultural Residential (AG3)
- Agricultural Rural (AG4)
- Environmental Protection (EP)
- Extractive Resource (ER)
- Open Space (OS)
- Resort/Recreational Commercial (RRC)
- Special Provision (See Section 25 of By-Law)



1:12,500



To be read in conjunction with Zoning By-law 2018-98
 DO NOT USE FOR SURVEY OR NAVIGATION PURPOSES
 This map is for reference only and may not be accurate.
 Some data gathered by Bruce County, 2016.
 Includes material which is copyright of the Queen's Printer for Ontario.

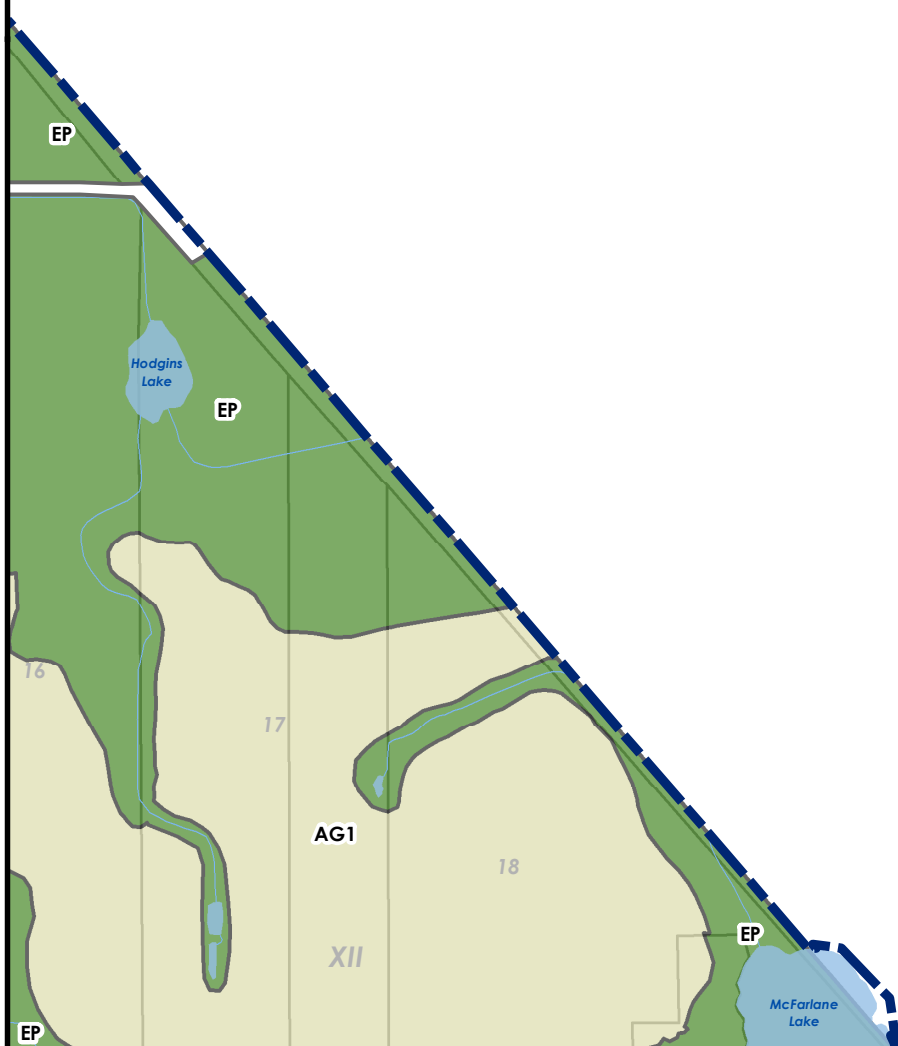
Consolidated to August 13, 2018






Township of

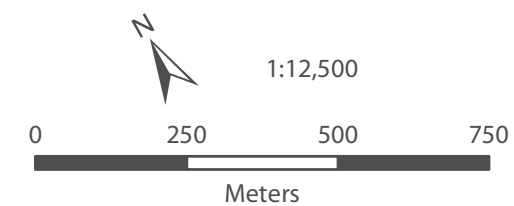


Schedule A Zoning By-law 2018-98 Map 10/56

				1					
				2	3				
4	5	6	7	8	9	10			
11	12	13	14	15	16	17			
18	19	20	21	22	23	24	25		
26	27	28	29	30	31	32	33	34	
35	36	37	38	39	40	41	42	43	



-  Township Boundary
-  Parcels
- Proposed Zoning
 -  General Agriculture (AG1)
 -  Environmental Protection (EP)
 -  Special Provision (See Section 25 of By-Law)

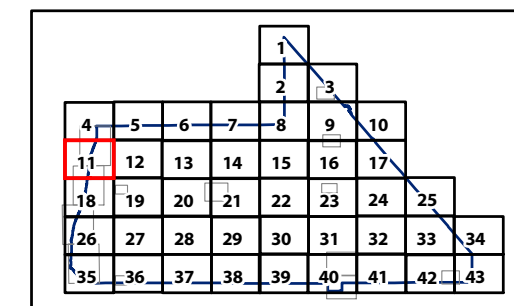


To be read in conjunction with Zoning By-law 2018-98
DO NOT USE FOR SURVEY OR NAVIGATION PURPOSES
This map is for reference only and may not be accurate.
Some data gathered by Bruce County, 2016.
Includes material which is copyright of the Queen's Printer for Ontario.

Township of



Schedule A Zoning By-law 2018-98 Map 11 / 56



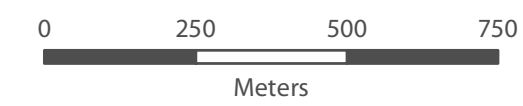
LAKESHORE
See Maps 44-47

R1-25.142-H

- Township Boundary
- Settlement Boundary
- Parcels
- Proposed Zoning**
- General Agriculture (AG1)
- Agricultural Residential (AG3)
- Environmental Protection (EP)
- Open Space (OS)
- Residential One (R1)
- Resort/Recreational Commercial (RRC)
- Special Provision (See Section 25 of By-Law)

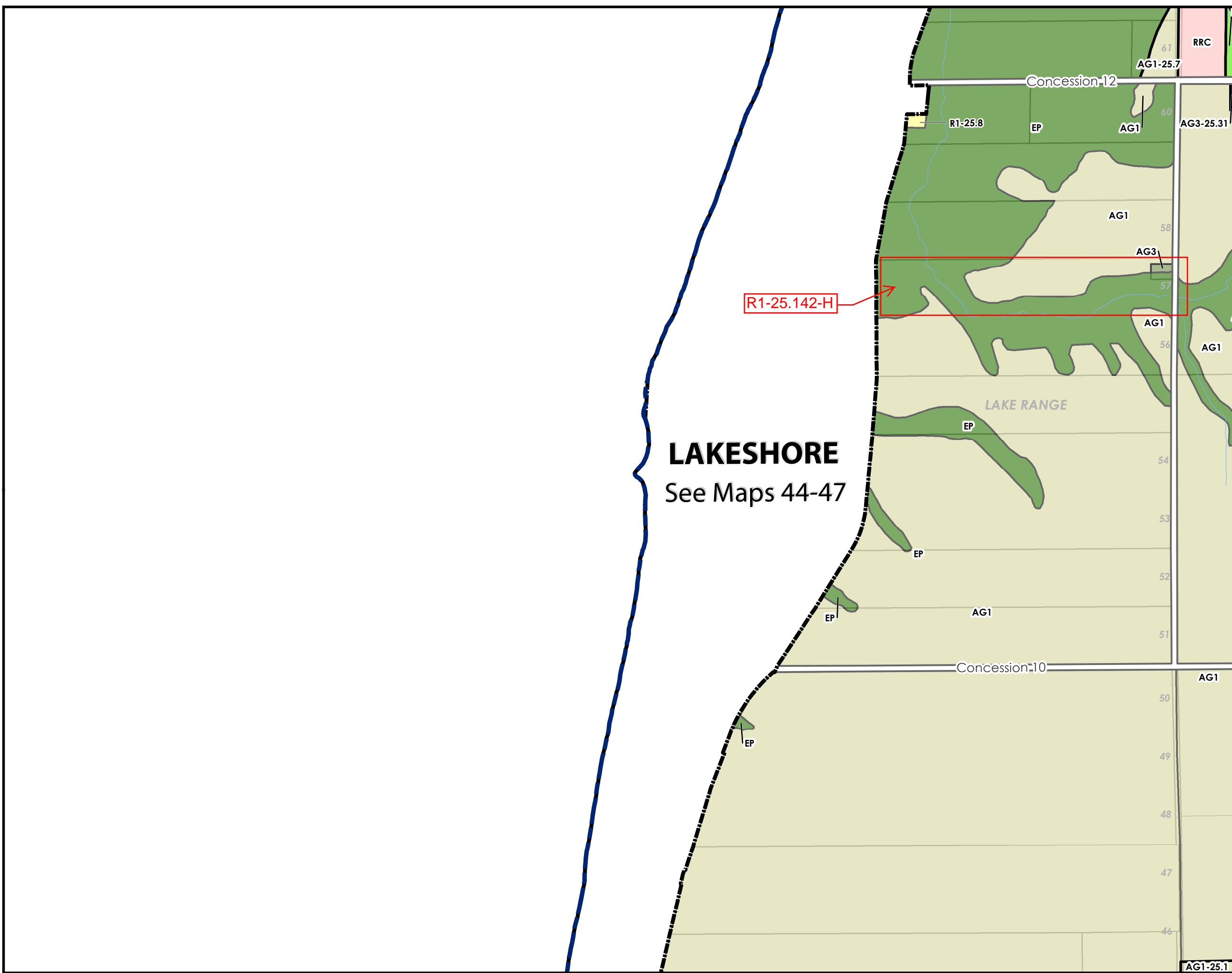


1:12,500



To be read in conjunction with Zoning By-law 2018-98
DO NOT USE FOR SURVEY OR NAVIGATION PURPOSES
This map is for reference only and may not be accurate.
Some data gathered by Bruce County, 2016.
Includes material which is copyright of the Queen's Printer for Ontario.

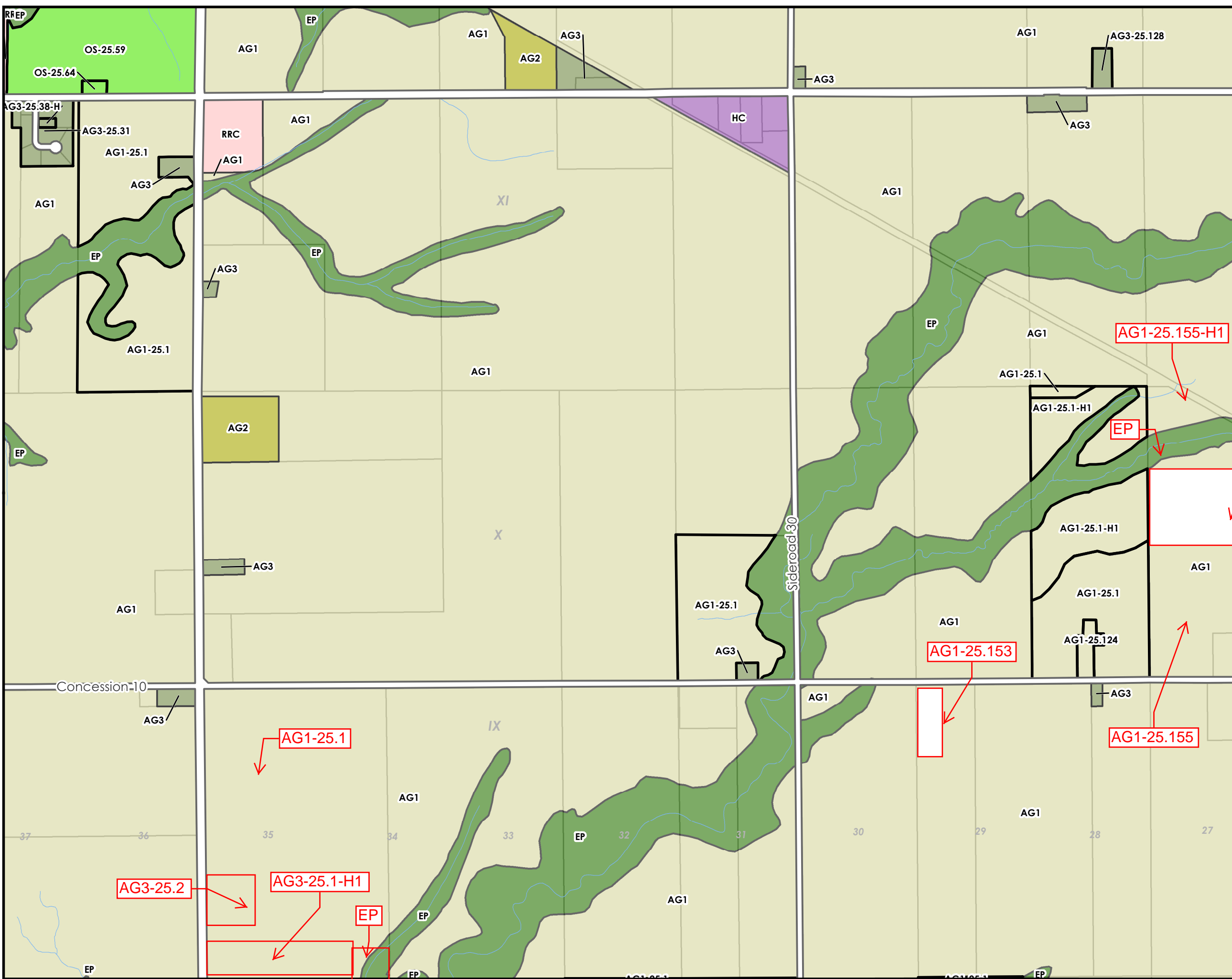
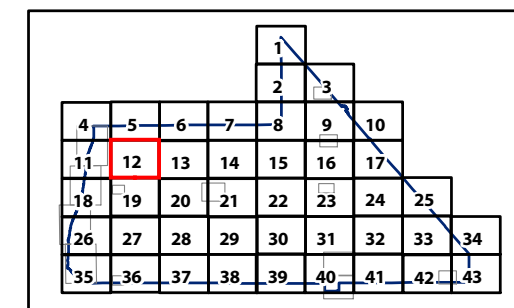
Consolidated to August 13, 2018



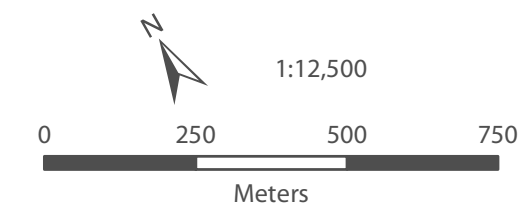
Township of



Schedule A Zoning By-law 2018-98 Map 12 / 56



- Township Boundary
- Parcels
- Proposed Zoning
 - General Agriculture (AG1)
 - Agricultural Commercial/Industrial (AG2)
 - Agricultural Residential (AG3)
 - Environmental Protection (EP)
 - Highway Commercial (HC)
 - Open Space (OS)
 - Resort/Recreational Commercial (RRC)
 - Special Provision (See Section 25 of By-Law)



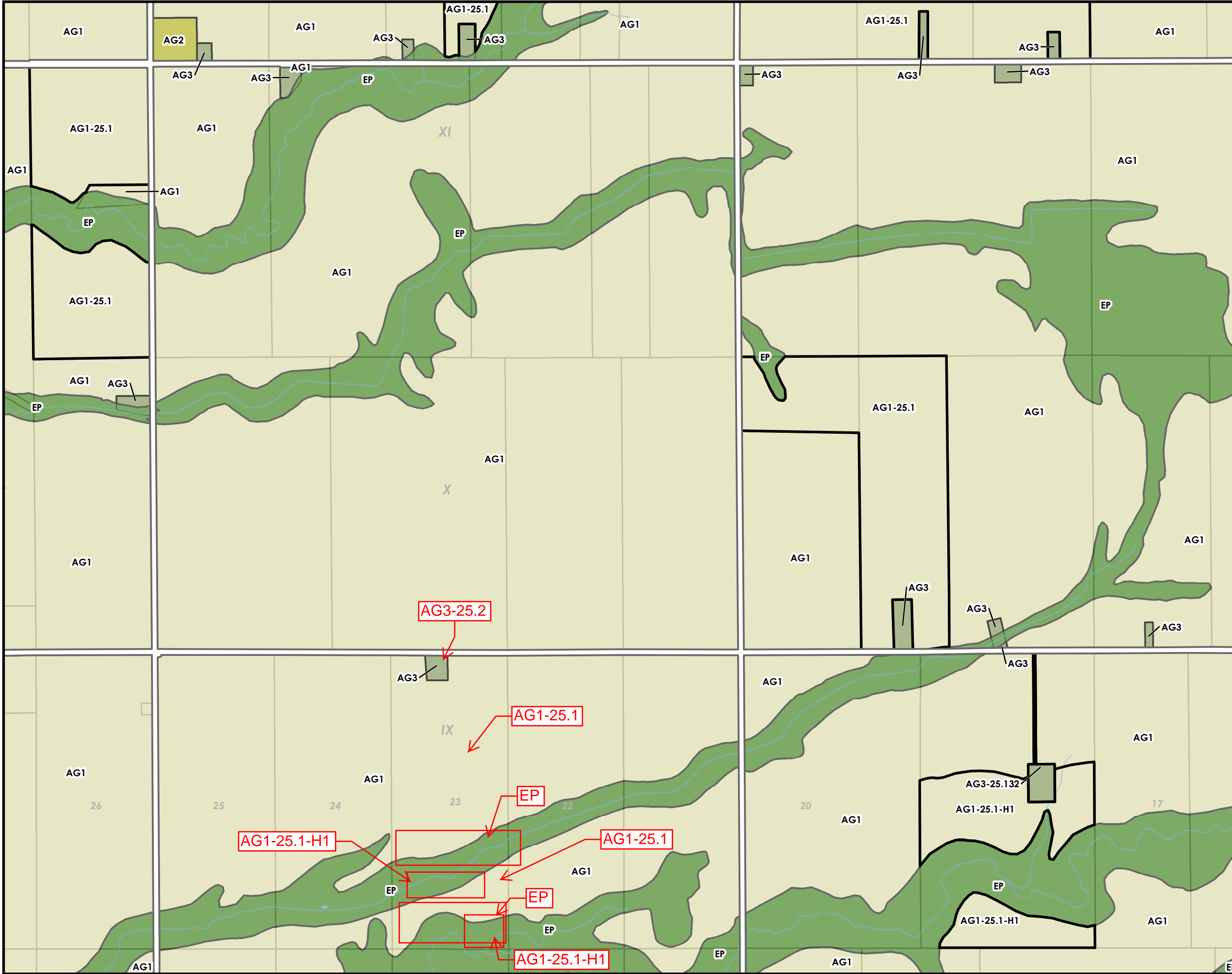
To be read in conjunction with Zoning By-law 2018-98
DO NOT USE FOR SURVEY OR NAVIGATION PURPOSES
This map is for reference only and may not be accurate.
Some data gathered by Bruce County, 2016.
Includes material which is copyright of the Queen's Printer for Ontario.

Township of

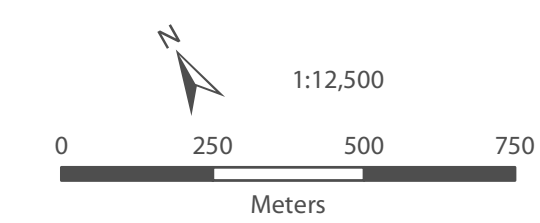


Schedule A Zoning By-law 2018-98 Map 13 / 56

				1				
				2	3			
4	5	6	7	8	9	10		
11	12	13	14	15	16	17		
18	19	20	21	22	23	24	25	
26	27	28	29	30	31	32	33	34
35	36	37	38	39	40	41	42	43



- Township Boundary
- Parcels
- Proposed Zoning**
- General Agriculture (AG1)
- Agricultural Commercial/Industrial (AG2)
- Agricultural Residential (AG3)
- Environmental Protection (EP)
- Special Provision (See Section 25 of By-Law)



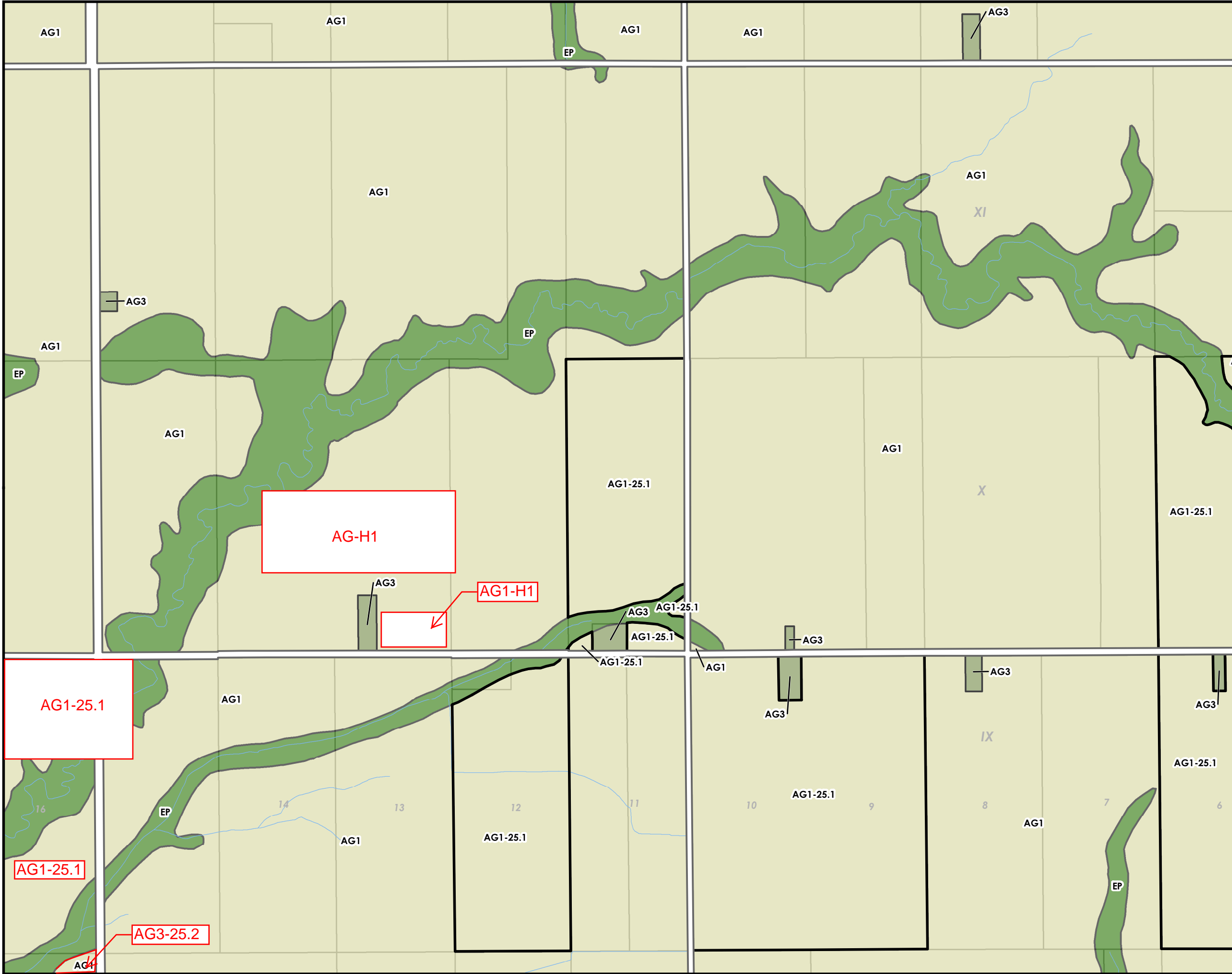
To be read in conjunction with Zoning By-law 2018-98
DO NOT USE FOR SURVEY OR NAVIGATION PURPOSES
This map is for reference only and may not be accurate.
Some data gathered by Bruce County, 2016.
Includes material which is copyright of the Queen's Printer for Ontario.

Township of



Schedule A Zoning By-law 2018-98 Map 14/ 56

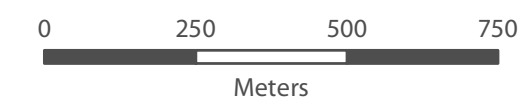
				1			
				2	3		
4	5	6	7	8	9	10	
11	12	13	14	15	16	17	
18	19	20	21	22	23	24	25
26	27	28	29	30	31	32	33
34	35	36	37	38	39	40	41
							42
							43



- Township Boundary
- Parcels
- Proposed Zoning
 - General Agriculture (AG1)
 - Agricultural Residential (AG3)
 - Environmental Protection (EP)
 - Special Provision (See Section 25 of By-Law)



1:12,500



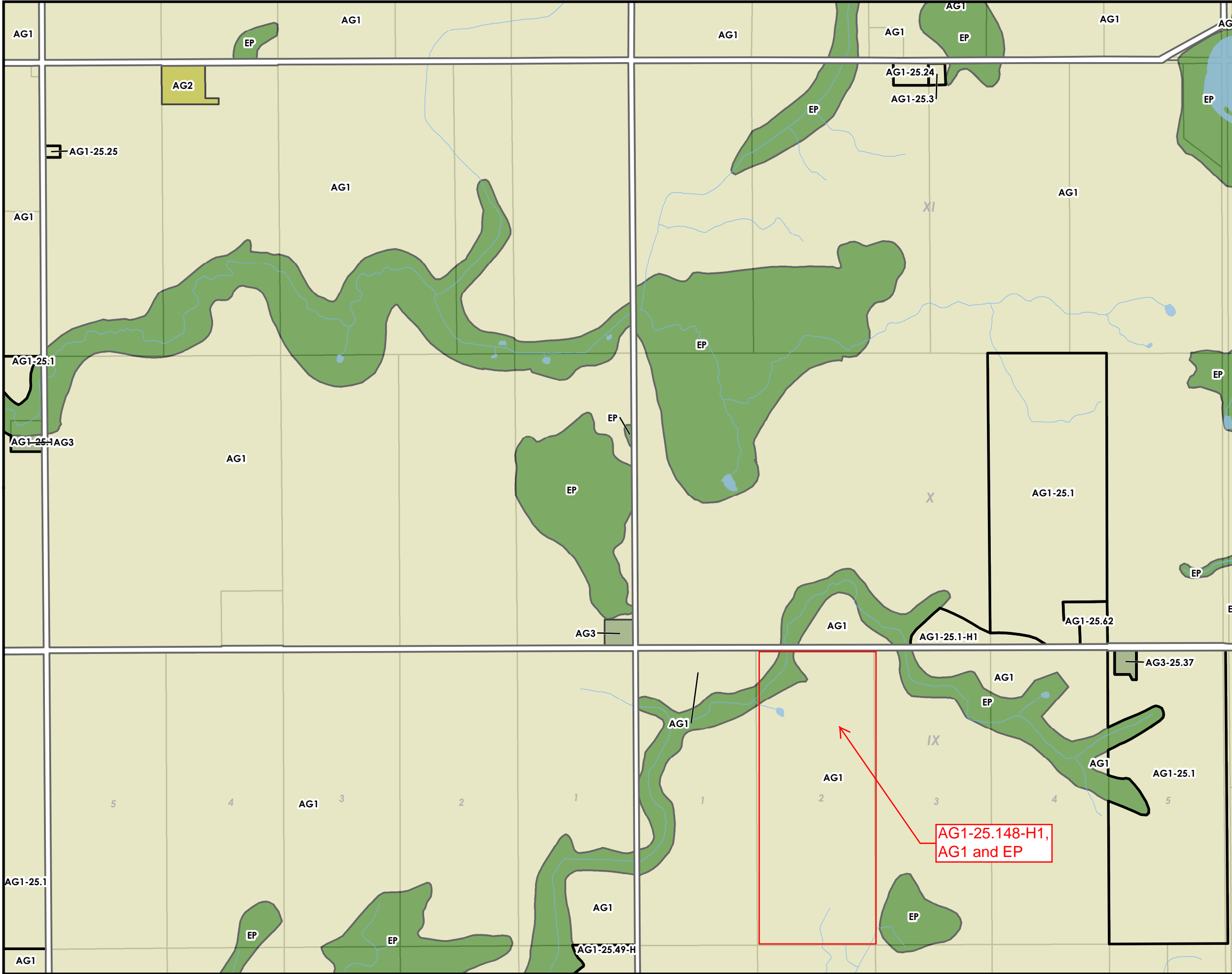
To be read in conjunction with Zoning By-law 2018-98
DO NOT USE FOR SURVEY OR NAVIGATION PURPOSES
This map is for reference only and may not be accurate.
Some data gathered by Bruce County, 2016.
Includes material which is copyright of the Queen's Printer for Ontario.

Township of



Schedule A Zoning By-law 2018-98 Map 15 / 56

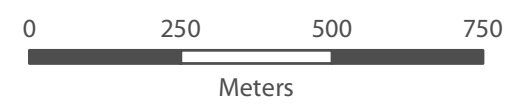
				1					
				2	3				
4	5	6	7	8	9	10			
11	12	13	14	15	16	17			
18	19	20	21	22	23	24	25		
26	27	28	29	30	31	32	33	34	
35	36	37	38	39	40	41	42	43	



- Township Boundary
- Parcels
- Proposed Zoning
 - General Agriculture (AG1)
 - Agricultural Commercial/Industrial (AG2)
 - Agricultural Residential (AG3)
 - Environmental Protection (EP)
 - Special Provision (See Section 25 of By-Law)



1:12,500



To be read in conjunction with Zoning By-law 2018-98
DO NOT USE FOR SURVEY OR NAVIGATION PURPOSES
This map is for reference only and may not be accurate.
Some data gathered by Bruce County, 2016.
Includes material which is copyright of the Queen's Printer for Ontario.

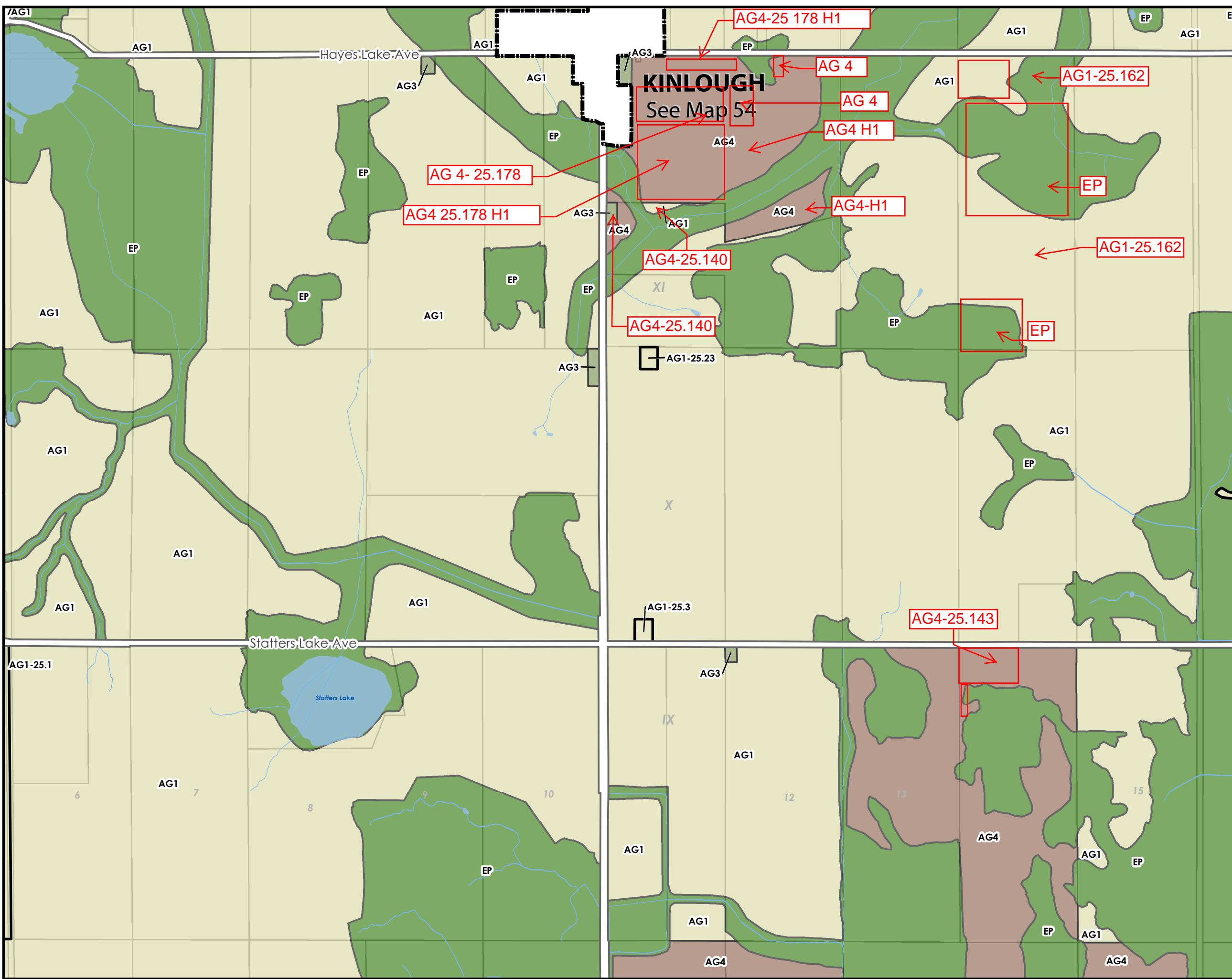
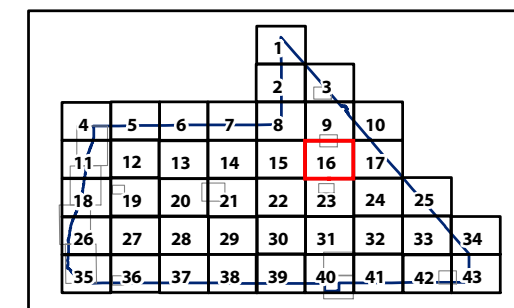
Consolidated to August 13, 2018

AG1-25.148-H1,
AG1 and EP

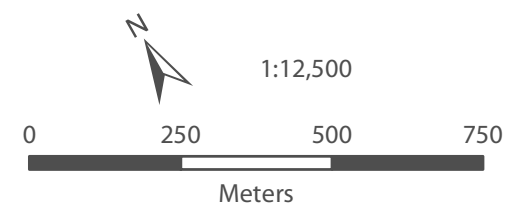
Township of



Schedule A Zoning By-law 2018-98 Map 16/56



- Township Boundary
- Settlement Boundary
- Parcels
- Proposed Zoning
 - General Agriculture (AG1)
 - Agricultural Residential (AG3)
 - Agricultural Rural (AG4)
 - Environmental Protection (EP)
 - Special Provision (See Section 25 of By-Law)



To be read in conjunction with Zoning By-law 2018-98
DO NOT USE FOR SURVEY OR NAVIGATION PURPOSES
This map is for reference only and may not be accurate.
Some data gathered by Bruce County, 2016.
Includes material which is copyright of the Queen's Printer for Ontario.

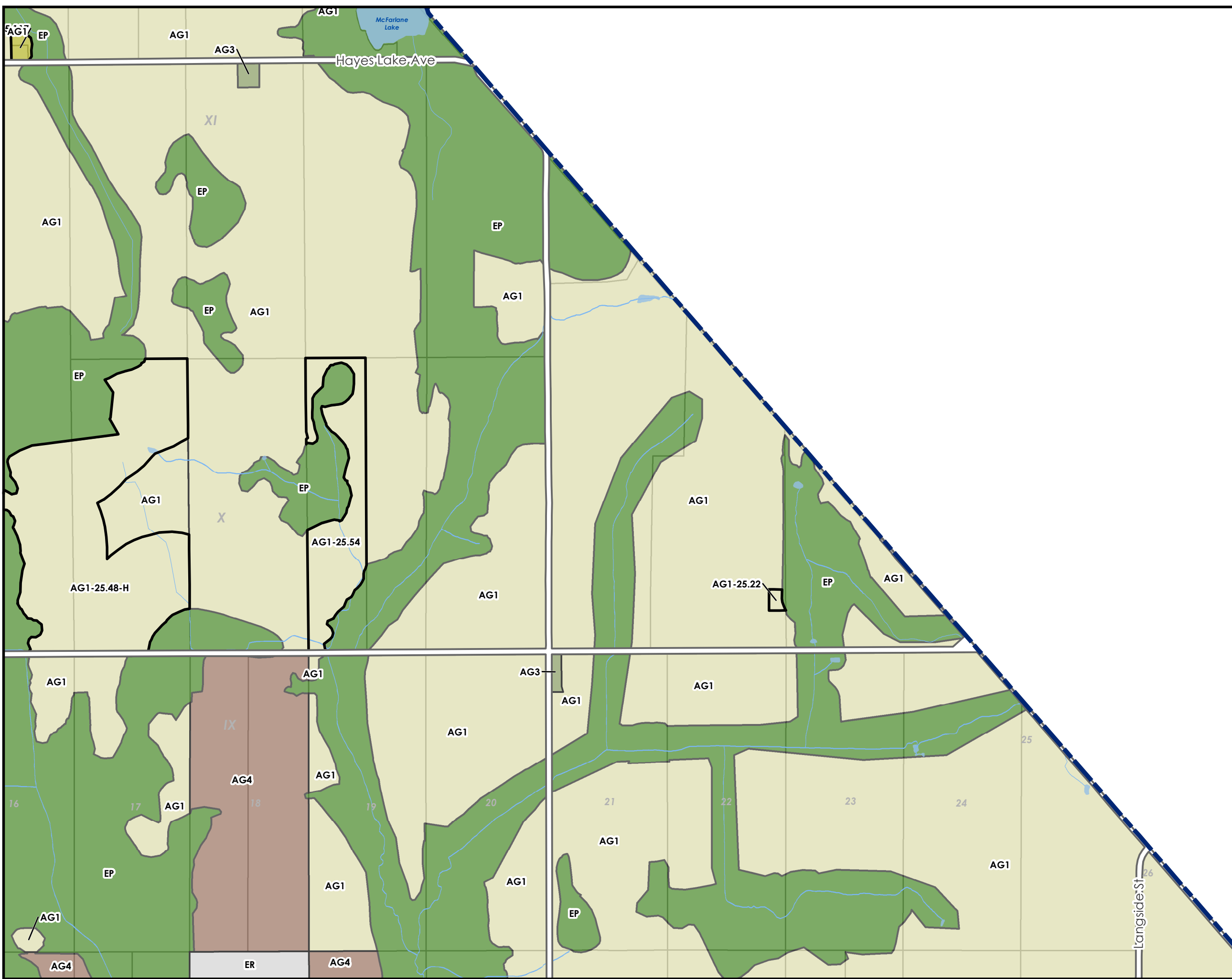
Township of



Huron - Kinloss

Schedule A Zoning By-law 2018-98 Map 17 / 56

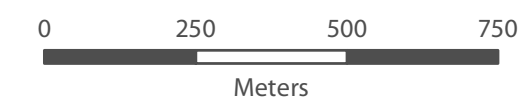
				1					
				2	3				
4	5	6	7	8	9	10			
11	12	13	14	15	16	17			
18	19	20	21	22	23	24	25		
26	27	28	29	30	31	32	33	34	
35	36	37	38	39	40	41	42	43	



- Township Boundary
- Parcels
- Proposed Zoning
 - General Agriculture (AG1)
 - Agricultural Commercial/Industrial (AG2)
 - Agricultural Residential (AG3)
 - Agricultural Rural (AG4)
 - Environmental Protection (EP)
 - Extractive Resource (ER)
 - Special Provision (See Section 25 of By-Law)



1:12,500



To be read in conjunction with Zoning By-law 2018-98
DO NOT USE FOR SURVEY OR NAVIGATION PURPOSES
This map is for reference only and may not be accurate.
Some data gathered by Bruce County, 2016.
Includes material which is copyright of the Queen's Printer for Ontario.

Consolidated to August 13, 2018

Township of

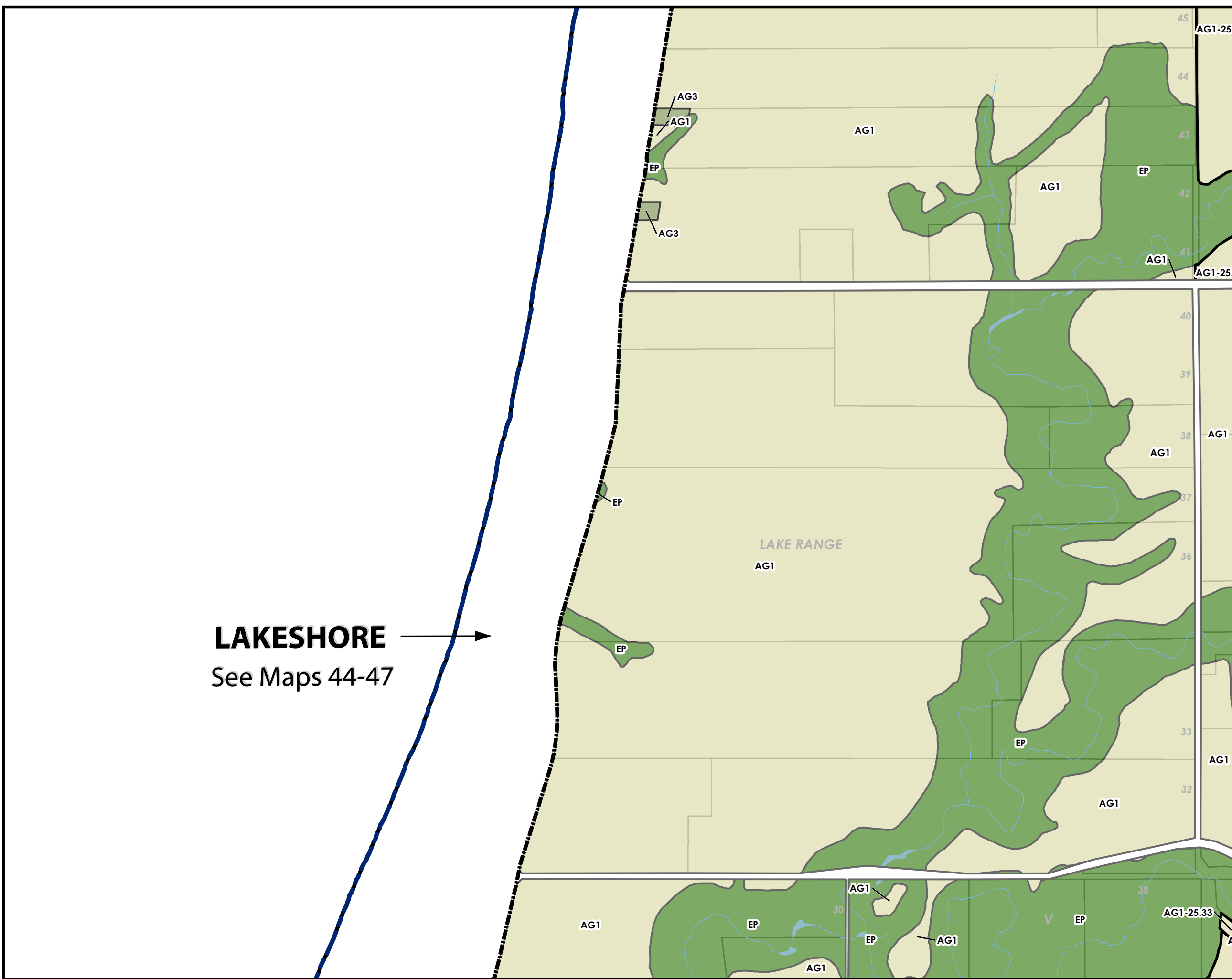


Huron - Kinloss

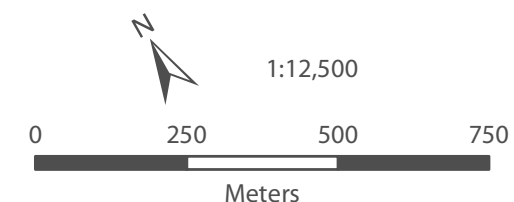
Schedule A Zoning By-law 2018-98 Map 18 / 56

					1				
					2	3			
4	5	6	7	8	9	10			
11	12	13	14	15	16	17			
18	19	20	21	22	23	24	25		
26	27	28	29	30	31	32	33	34	
35	36	37	38	39	40	41	42	43	

LAKESHORE →
See Maps 44-47



- Township Boundary
- Settlement Boundary
- Parcels
- Proposed Zoning
 - General Agriculture (AG1)
 - Agricultural Residential (AG3)
 - Environmental Protection (EP)
 - Special Provision (See Section 25 of By-Law)



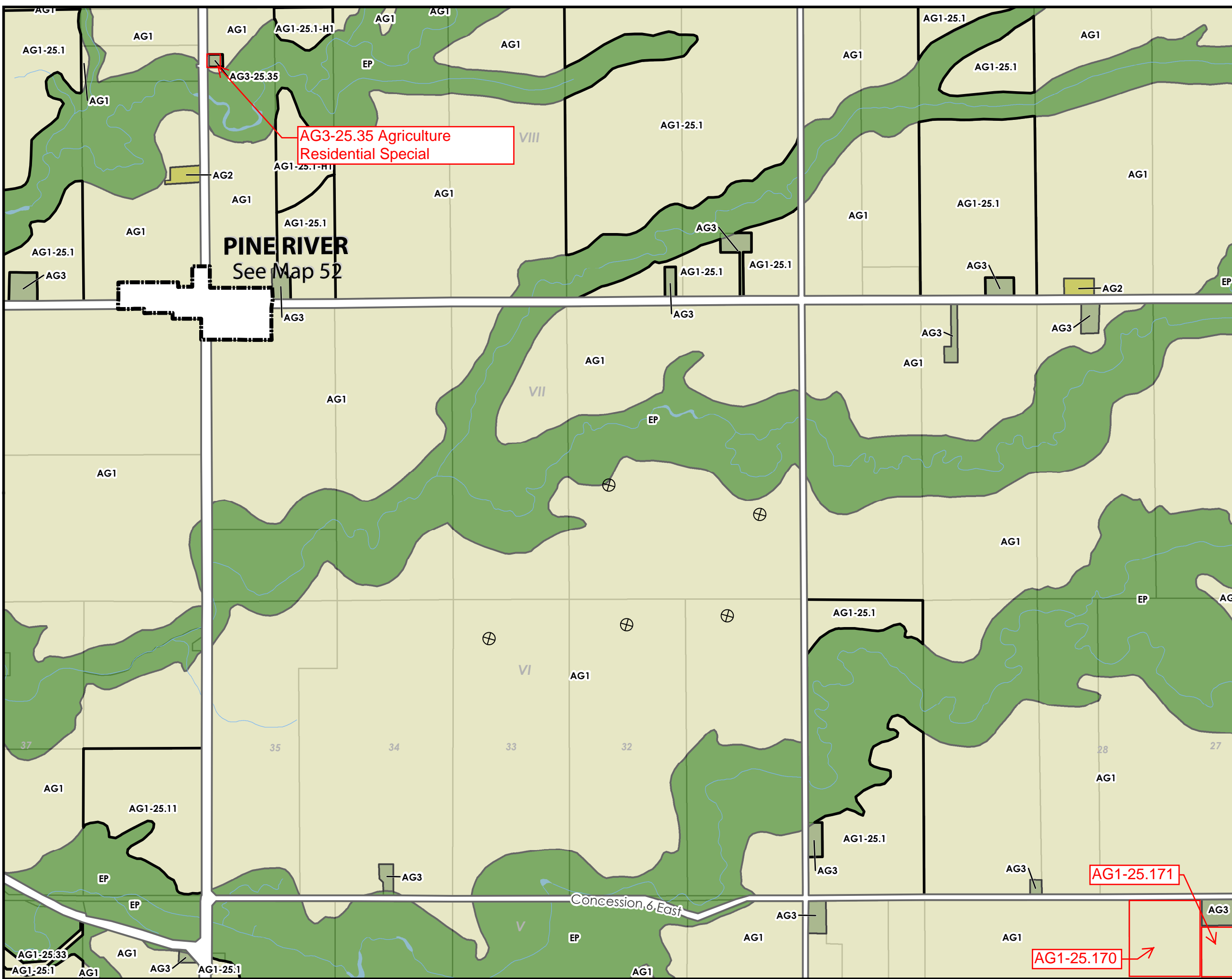
To be read in conjunction with Zoning By-law 2018-98
DO NOT USE FOR SURVEY OR NAVIGATION PURPOSES
This map is for reference only and may not be accurate.
Some data gathered by Bruce County, 2016.
Includes material which is copyright of the Queen's Printer for Ontario.

Township of



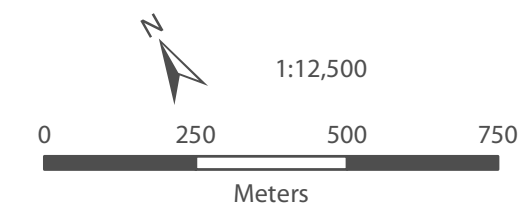
Schedule A Zoning By-law 2018-98 Map 19/56

				1			
				2	3		
4	5	6	7	8	9	10	
11	12	13	14	15	16	17	
18	19	20	21	22	23	24	25
26	27	28	29	30	31	32	33
34	35	36	37	38	39	40	41
							42
							43



PINE RIVER
See Map 52

- Existing Turbine
- Township Boundary
- Settlement Boundary
- Parcels
- Proposed Zoning**
- General Agriculture (AG1)
- Agricultural Commercial/Industrial (AG2)
- Agricultural Residential (AG3)
- Environmental Protection (EP)
- Special Provision (See Section 25 of By-Law)



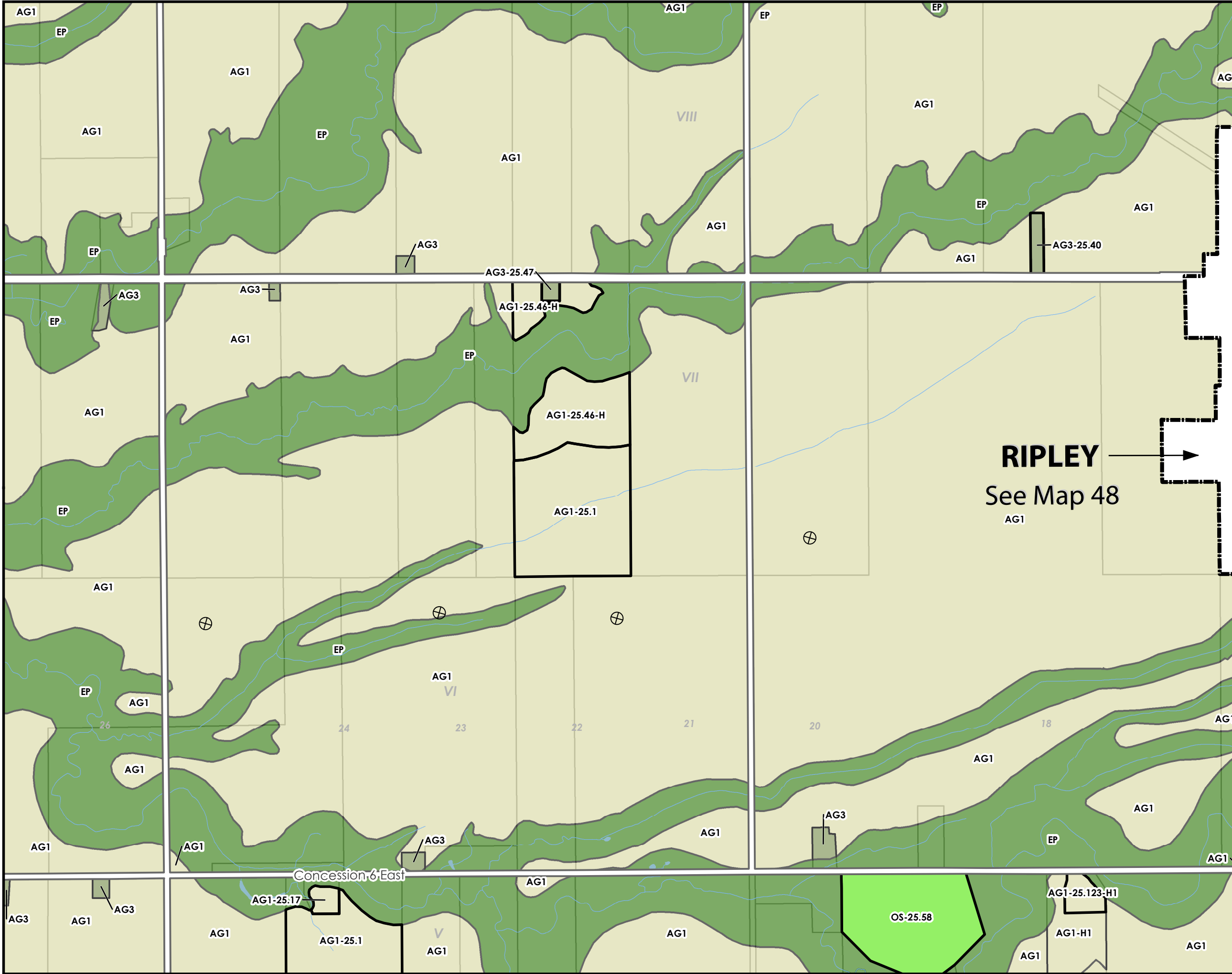
To be read in conjunction with Zoning By-law 2018-98
DO NOT USE FOR SURVEY OR NAVIGATION PURPOSES
This map is for reference only and may not be accurate.
Some data gathered by Bruce County, 2016.
Includes material which is copyright of the Queen's Printer for Ontario.

Township of



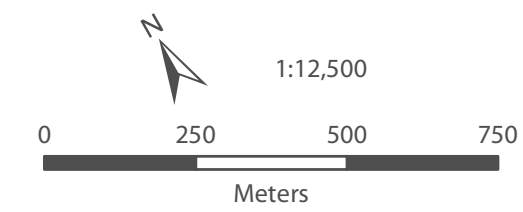
Schedule A Zoning By-law 2018-98 Map 20 / 56

				1				
				2	3			
4	5	6	7	8	9	10		
11	12	13	14	15	16	17		
18	19	20	21	22	23	24	25	
26	27	28	29	30	31	32	33	34
35	36	37	38	39	40	41	42	43



RIPLEY
See Map 48
AG1

- Existing Turbine
- Township Boundary
- Settlement Boundary
- Parcels
- Proposed Zoning
 - General Agriculture (AG1)
 - Agricultural Residential (AG3)
 - Environmental Protection (EP)
 - Open Space (OS)
 - Special Provision (See Section 25 of By-Law)



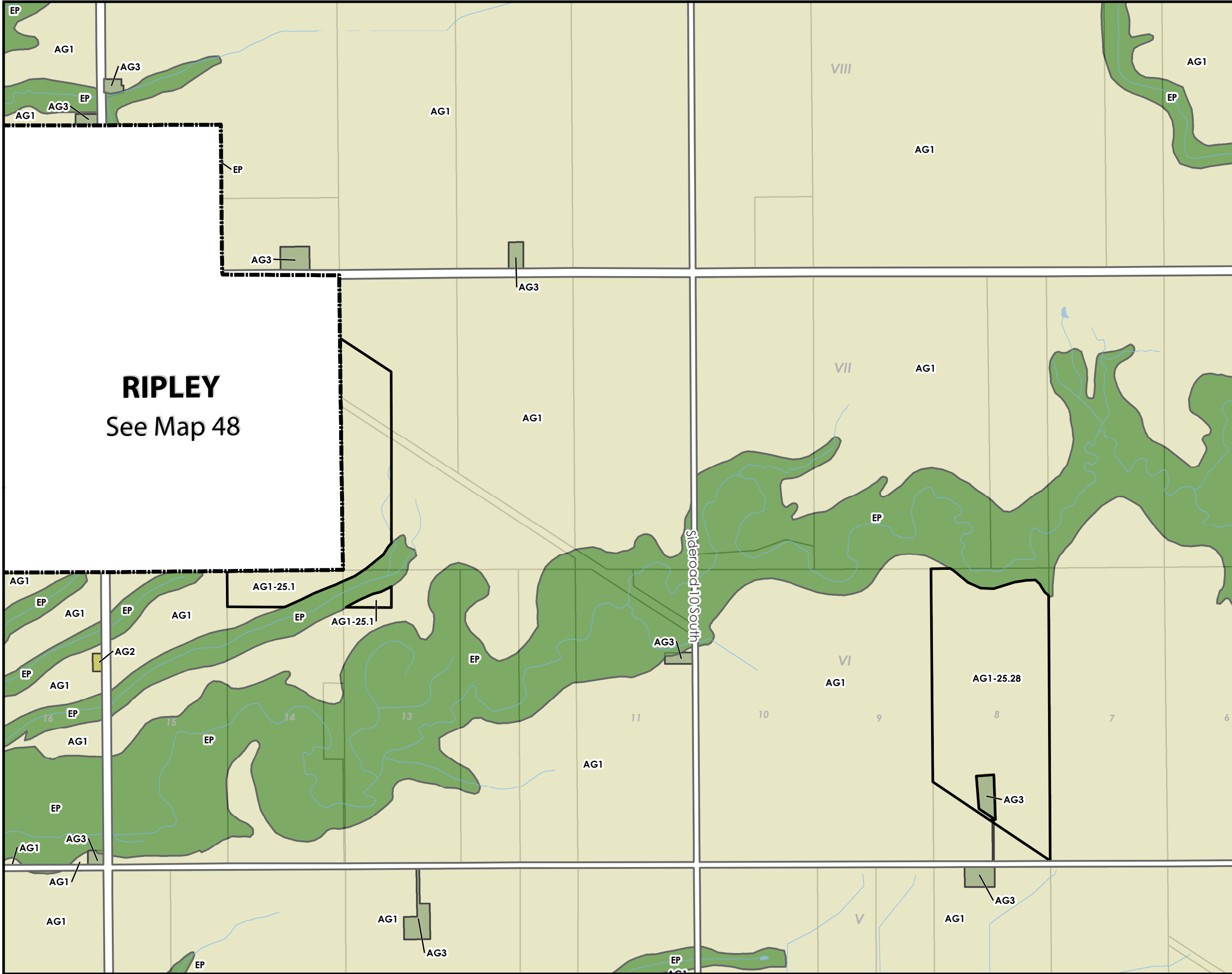
To be read in conjunction with Zoning By-law 2018-98
DO NOT USE FOR SURVEY OR NAVIGATION PURPOSES
This map is for reference only and may not be accurate.
Some data gathered by Bruce County, 2016.
Includes material which is copyright of the Queen's Printer for Ontario.

Township of



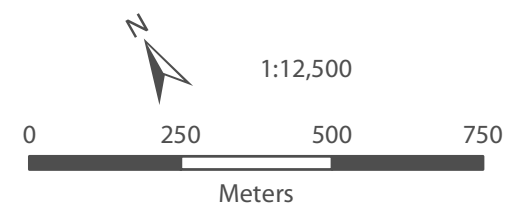
Schedule A Zoning By-law 2018-98 Map 21 / 56

				1				
			2	3				
4	5	6	7	8	9	10		
11	12	13	14	15	16	17		
18	19	20	21	22	23	24	25	
26	27	28	29	30	31	32	33	34
35	36	37	38	39	40	41	42	43



RIPLEY
See Map 48

- Township Boundary
- Settlement Boundary
- Parcels
- Proposed Zoning
 - General Agriculture (AG1)
 - Agricultural Commercial/Industrial (AG2)
 - Agricultural Residential (AG3)
 - Environmental Protection (EP)
 - Special Provision (See Section 25 of By-Law)



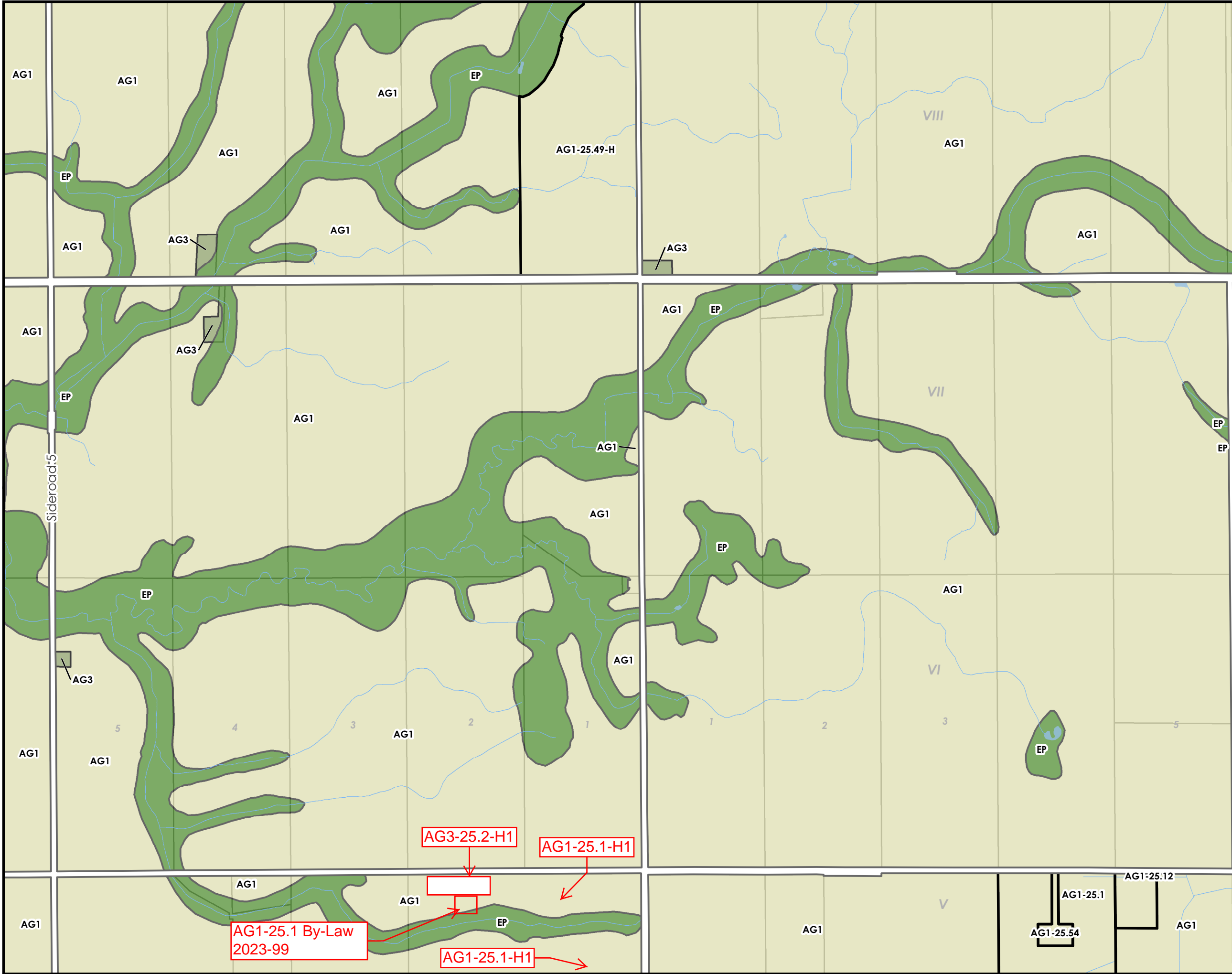
To be read in conjunction with Zoning By-law 2018-98
DO NOT USE FOR SURVEY OR NAVIGATION PURPOSES
This map is for reference only and may not be accurate.
Some data gathered by Bruce County, 2016.
Includes material which is copyright of the Queen's Printer for Ontario.

Township of

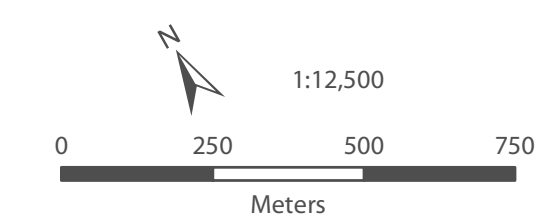


Schedule A Zoning By-law 2018-98 Map 22 / 56

				1					
				2	3				
4	5	6	7	8	9	10			
11	12	13	14	15	16	17			
18	19	20	21	22	23	24	25		
26	27	28	29	30	31	32	33	34	
35	36	37	38	39	40	41	42	43	



- Township Boundary
- Parcels
- Proposed Zoning
 - General Agriculture (AG1)
 - Agricultural Residential (AG3)
 - Environmental Protection (EP)
 - Special Provision (See Section 25 of By-Law)

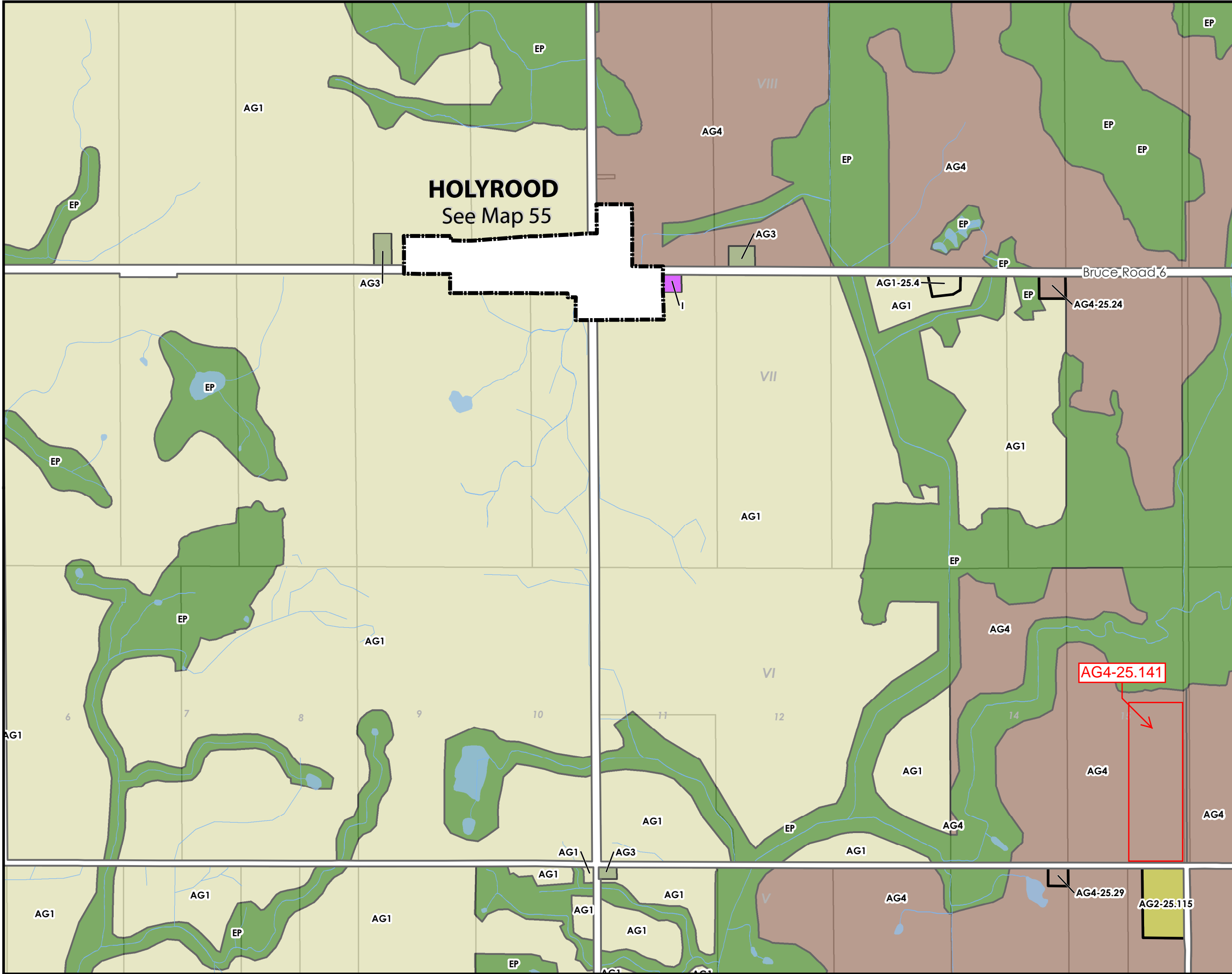
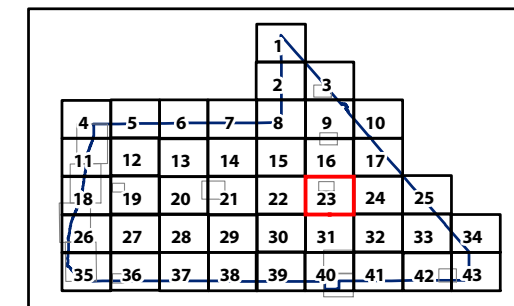


To be read in conjunction with Zoning By-law 2018-98
DO NOT USE FOR SURVEY OR NAVIGATION PURPOSES
This map is for reference only and may not be accurate.
Some data gathered by Bruce County, 2016.
Includes material which is copyright of the Queen's Printer for Ontario.

Township of



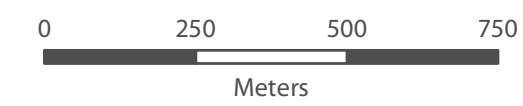
Schedule A Zoning By-law 2018-98 Map 23 / 56



- Township Boundary
- Settlement Boundary
- Parcels
- Proposed Zoning**
- General Agriculture (AG1)
- Agricultural Commercial/Industrial (AG2)
- Agricultural Residential (AG3)
- Agricultural Rural (AG4)
- Environmental Protection (EP)
- Institutional (I)
- Special Provision (See Section 25 of By-Law)



1:12,500



To be read in conjunction with Zoning By-law 2018-98
DO NOT USE FOR SURVEY OR NAVIGATION PURPOSES
This map is for reference only and may not be accurate.
Some data gathered by Bruce County, 2016.
Includes material which is copyright of the Queen's Printer for Ontario.

Consolidated to August 13, 2018

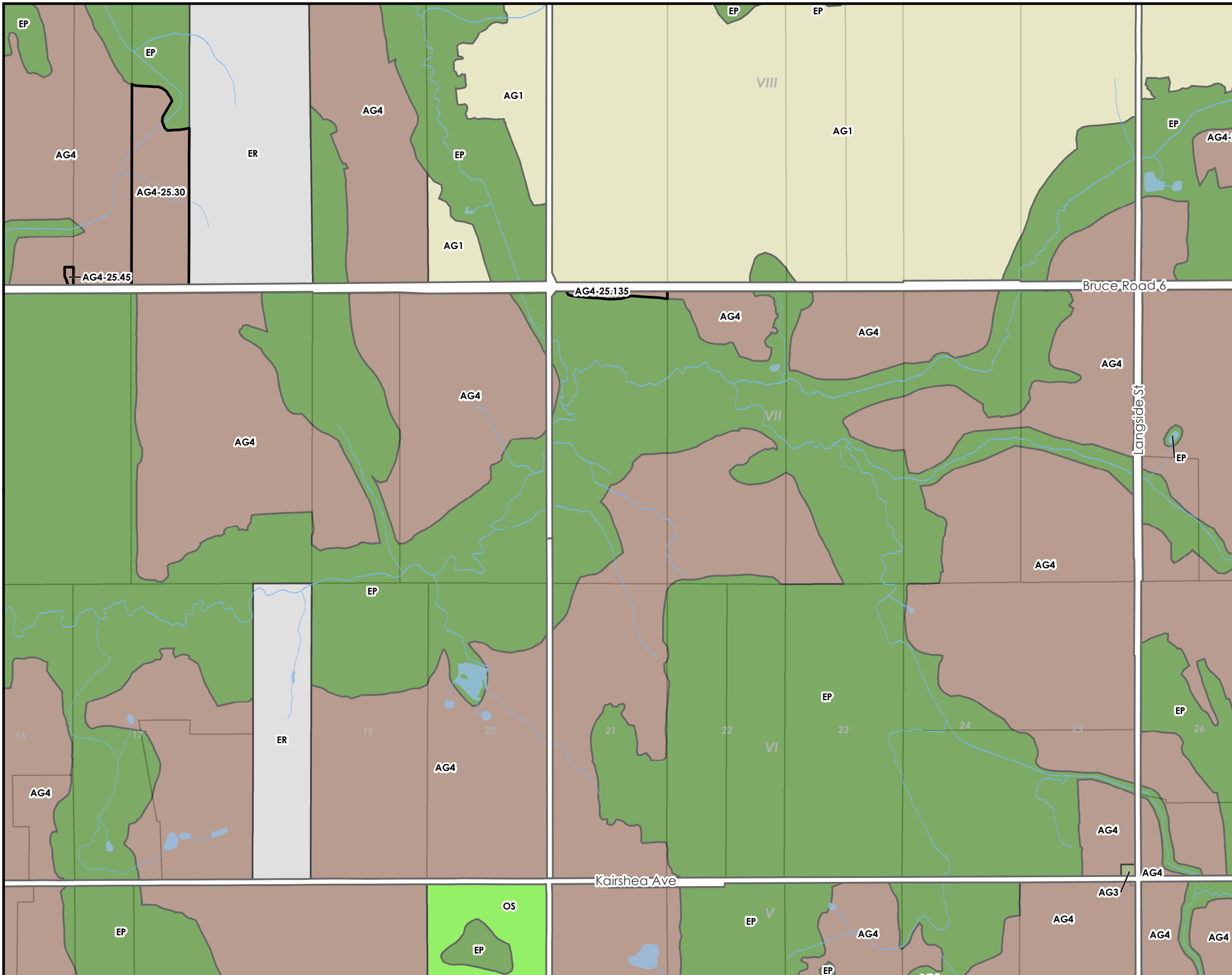
Township of



Huron - Kinloss

Schedule A Zoning By-law 2018-98 Map 24 / 56

					1				
					2	3			
4	5	6	7	8	9	10			
11	12	13	14	15	16	17			
18	19	20	21	22	23	24	25		
26	27	28	29	30	31	32	33	34	
35	36	37	38	39	40	41	42	43	



- Township Boundary
- Parcels
- Proposed Zoning**
- General Agriculture (AG1)
- Agricultural Residential (AG3)
- Agricultural Rural (AG4)
- Environmental Protection (EP)
- Extractive Resource (ER)
- Open Space (OS)
- Special Provision (See Section 25 of By-Law)



1:12,500



Meters

To be read in conjunction with Zoning By-law 2018-98
DO NOT USE FOR SURVEY OR NAVIGATION PURPOSES
This map is for reference only and may not be accurate.
Some data gathered by Bruce County, 2016.
Includes material which is copyright of the Queen's Printer for Ontario.

Consolidated to August 13, 2018

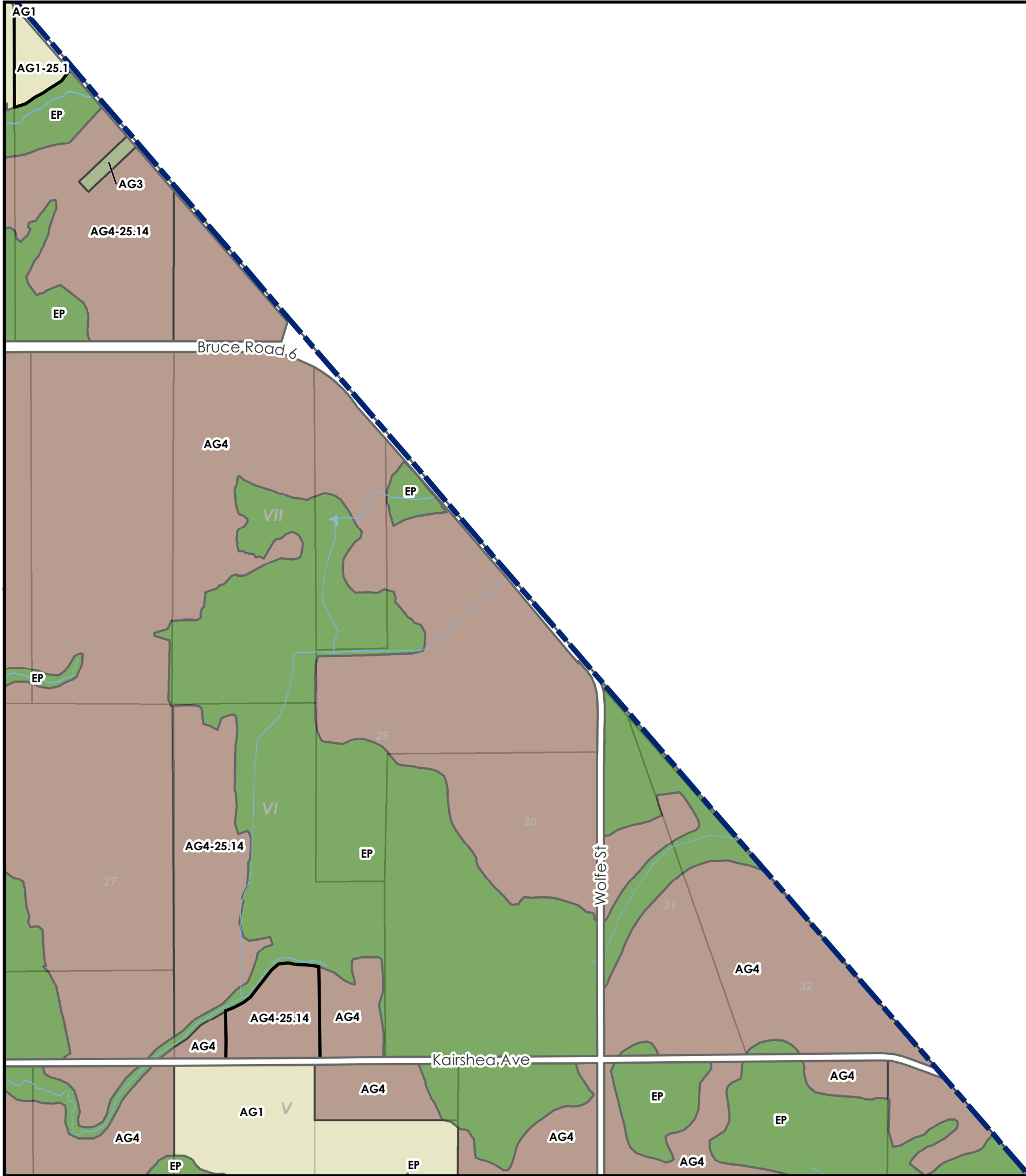
Township of



Huron - Kinloss

Schedule A Zoning By-law 2018-98 Map 25 / 56

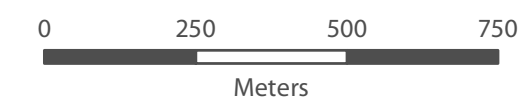
					1				
				2	3				
4	5	6	7	8	9	10			
11	12	13	14	15	16	17			
18	19	20	21	22	23	24	25		
26	27	28	29	30	31	32	33	34	
35	36	37	38	39	40	41	42	43	



- Township Boundary
- Parcels
- Proposed Zoning
 - General Agriculture (AG1)
 - Agricultural Residential (AG3)
 - Agricultural Rural (AG4)
 - Environmental Protection (EP)
 - Special Provision (See Section 25 of By-Law)



1:12,500



To be read in conjunction with Zoning By-law 2018-98
DO NOT USE FOR SURVEY OR NAVIGATION PURPOSES
This map is for reference only and may not be accurate.
Some data gathered by Bruce County, 2016.
Includes material which is copyright of the Queen's Printer for Ontario.

Consolidated to August 13, 2018

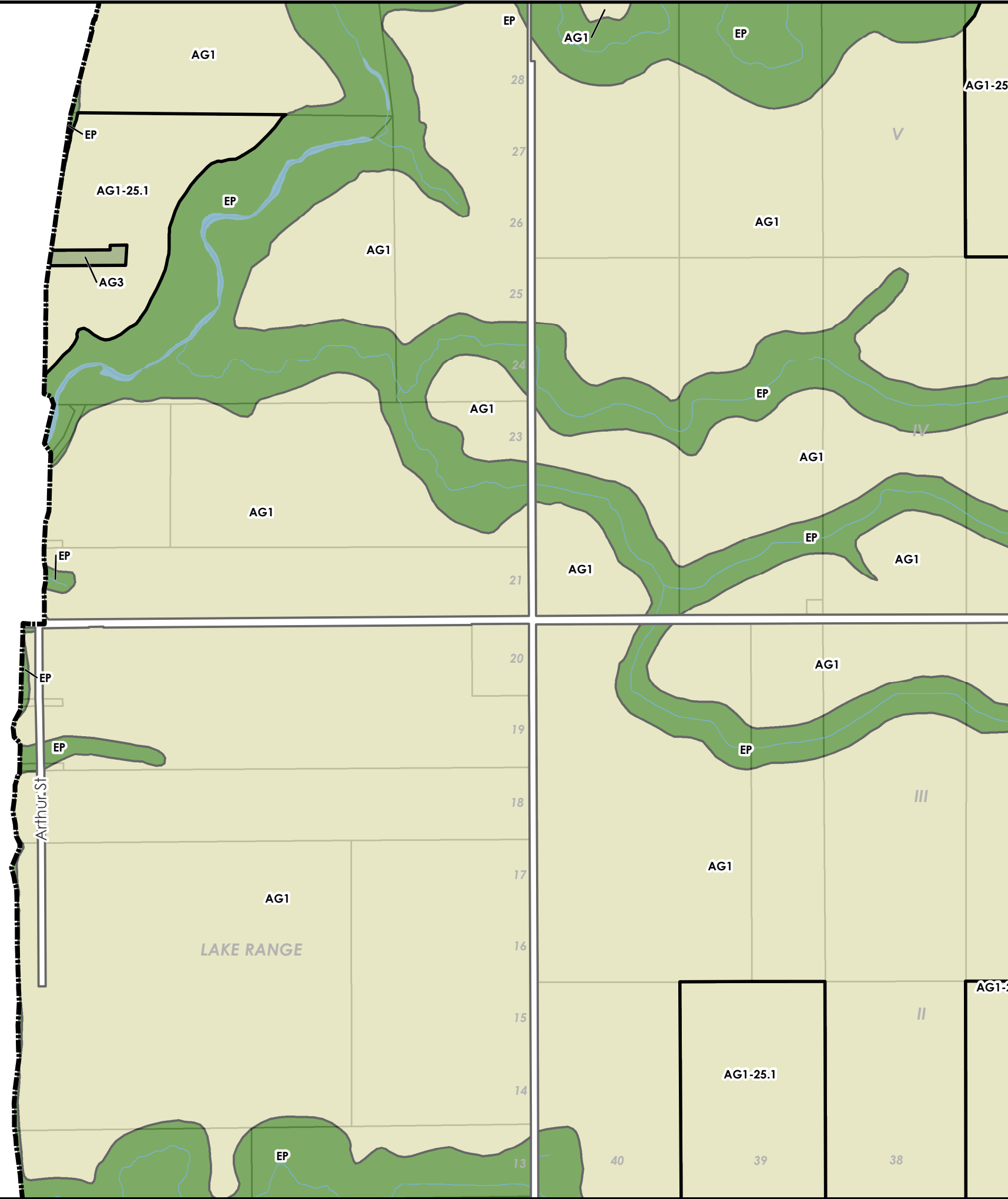
Township of



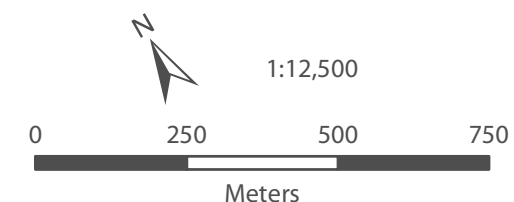
Schedule A Zoning By-law 2018-98 Map 26 / 56

				1				
				2	3			
4	5	6	7	8	9	10		
11	12	13	14	15	16	17		
18	19	20	21	22	23	24	25	
26	27	28	29	30	31	32	33	34
35	36	37	38	39	40	41	42	43

LAKESHORE
See Maps 44-47



- Township Boundary
- Settlement Boundary
- Parcels
- Proposed Zoning
 - General Agriculture (AG1)
 - Agricultural Residential (AG3)
 - Environmental Protection (EP)
 - Special Provision (See Section 25 of By-Law)

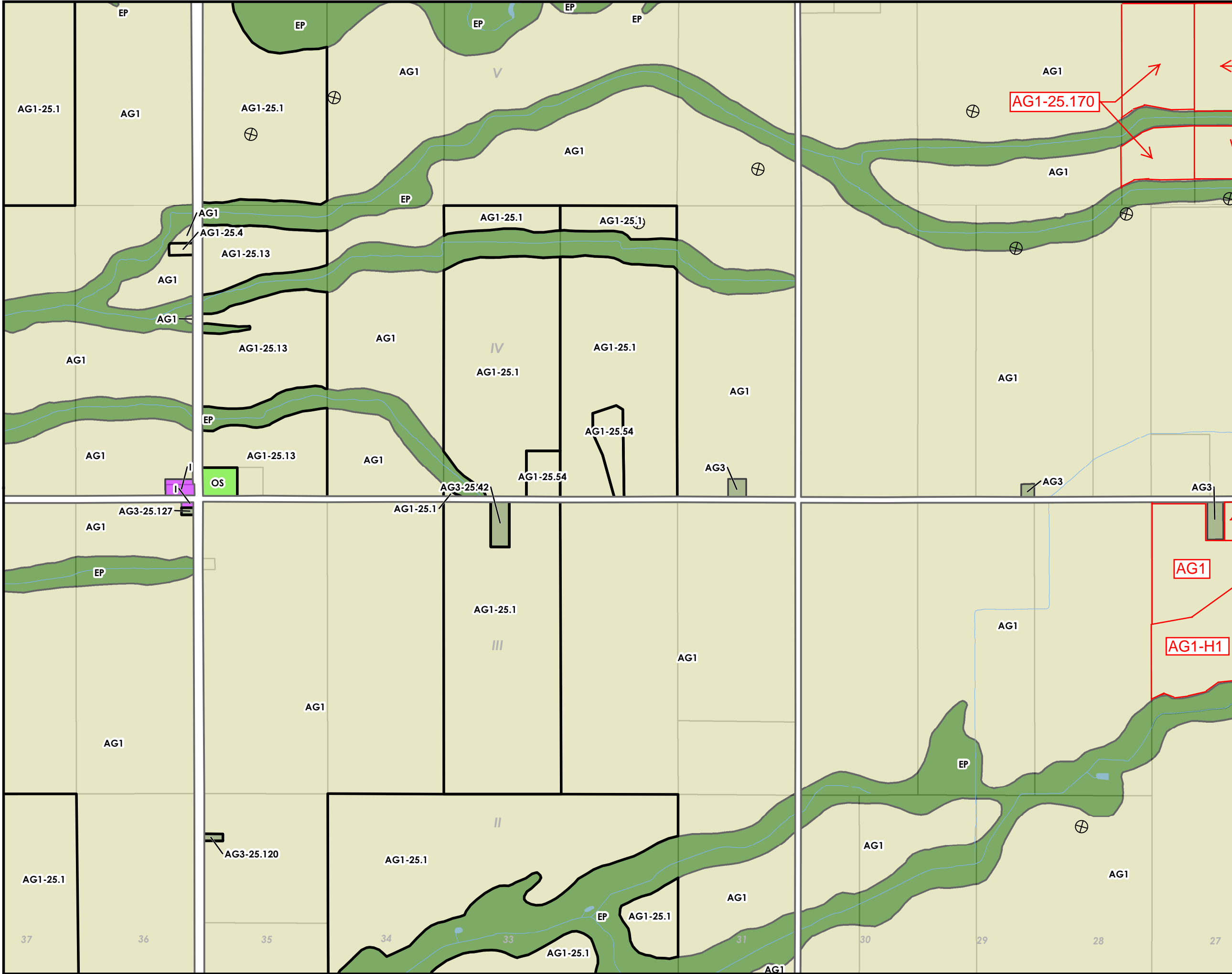
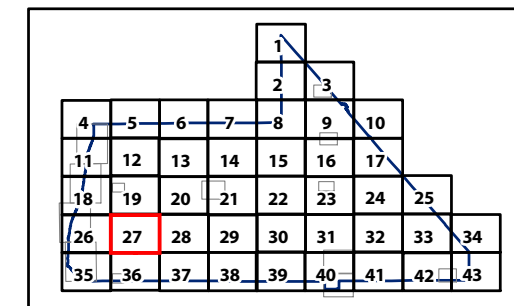


To be read in conjunction with Zoning By-law 2018-98
DO NOT USE FOR SURVEY OR NAVIGATION PURPOSES
This map is for reference only and may not be accurate.
Some data gathered by Bruce County, 2016.
Includes material which is copyright of the Queen's Printer for Ontario.

Township of



Schedule A Zoning By-law 2018-98 Map 27 / 56

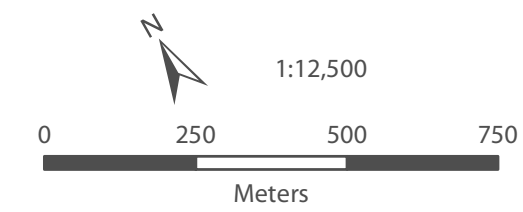


AG1-25.171

AG1-25.170

AG1-25.20

- Existing Turbine
- Township Boundary
- Parcels
- Proposed Zoning**
- General Agriculture (AG1)
- Agricultural Residential (AG3)
- Environmental Protection (EP)
- Institutional (I)
- Open Space (OS)
- Special Provision (See Section 25 of By-Law)



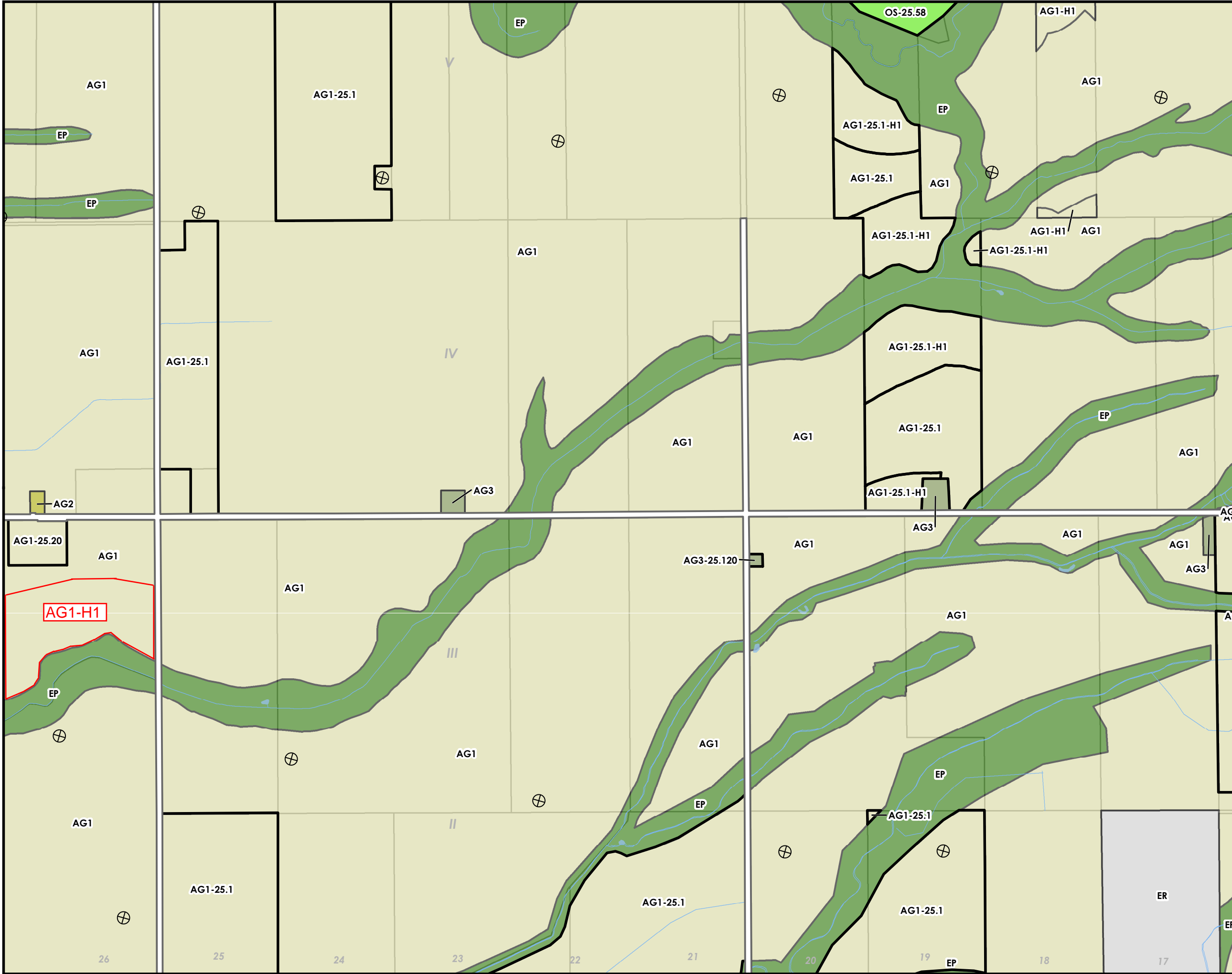
To be read in conjunction with Zoning By-law 2018-98
DO NOT USE FOR SURVEY OR NAVIGATION PURPOSES
This map is for reference only and may not be accurate.
Some data gathered by Bruce County, 2016.
Includes material which is copyright of the Queen's Printer for Ontario.

Township of

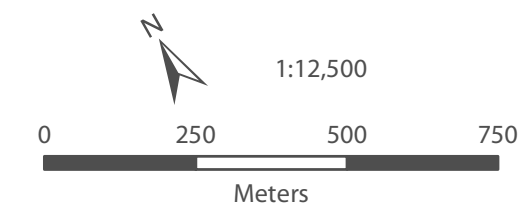


Schedule A Zoning By-law 2018-98 Map 28 / 56

				1				
				2	3			
4	5	6	7	8	9	10		
11	12	13	14	15	16	17		
18	19	20	21	22	23	24	25	
26	27	28	29	30	31	32	33	34
35	36	37	38	39	40	41	42	43



- Existing Turbine
- Township Boundary
- Parcels
- Proposed Zoning**
- General Agriculture (AG1)
- Agricultural Commercial/Industrial (AG2)
- Agricultural Residential (AG3)
- Environmental Protection (EP)
- Extractive Resource (ER)
- Open Space (OS)
- Special Provision (See Section 25 of By-Law)



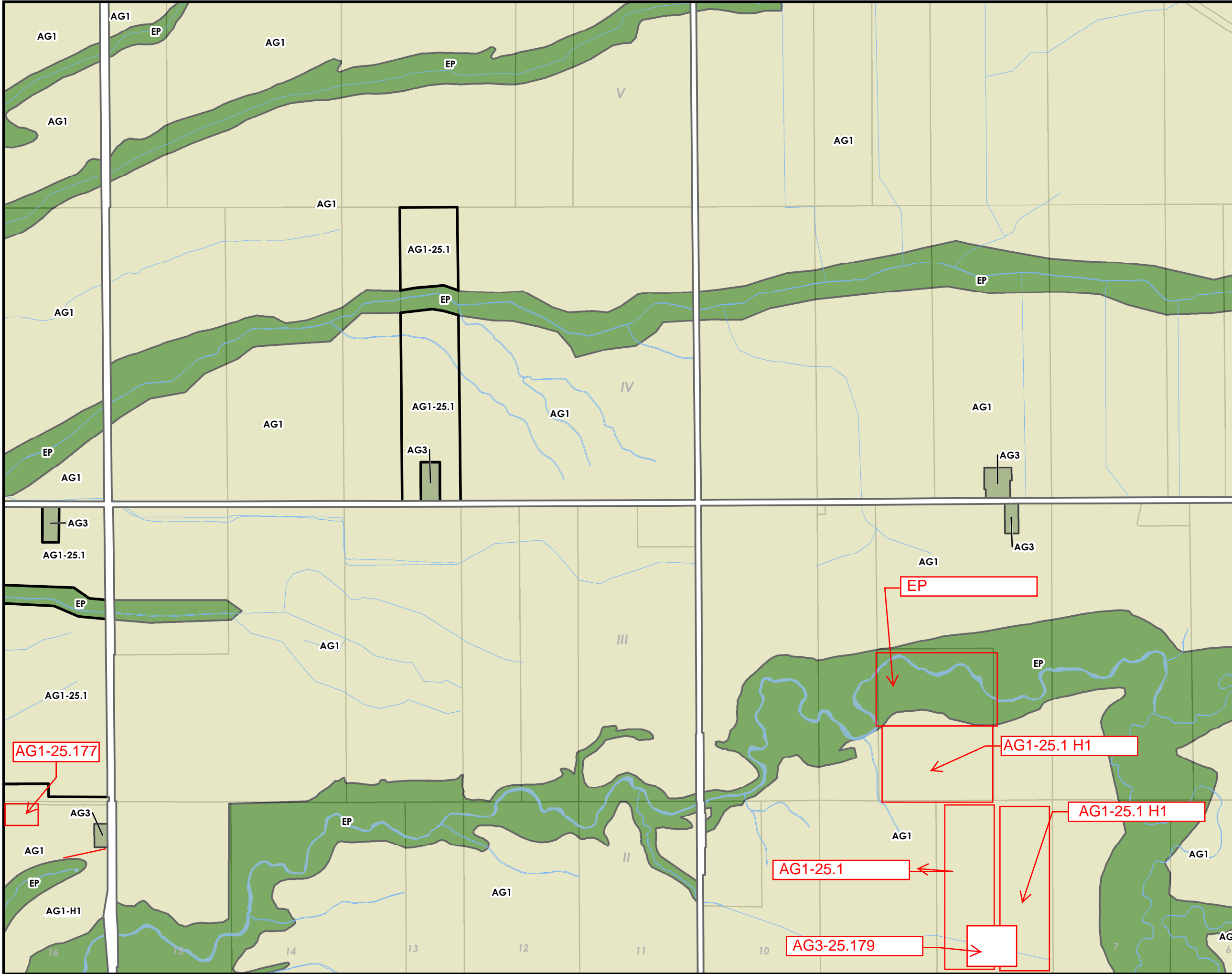
To be read in conjunction with Zoning By-law 2018-98
DO NOT USE FOR SURVEY OR NAVIGATION PURPOSES
This map is for reference only and may not be accurate.
Some data gathered by Bruce County, 2016.
Includes material which is copyright of the Queen's Printer for Ontario.

Township of

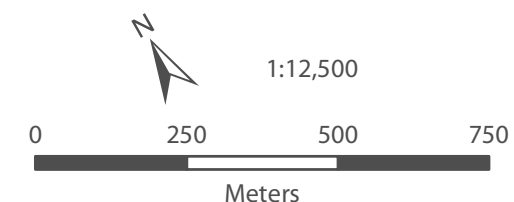


Schedule A Zoning By-law 2018-98 Map 29/56

				1				
				2	3			
4	5	6	7	8	9	10		
11	12	13	14	15	16	17		
18	19	20	21	22	23	24	25	
26	27	28	29	30	31	32	33	34
35	36	37	38	39	40	41	42	43



- Township Boundary
- Parcels
- Proposed Zoning
 - General Agriculture (AG1)
 - Agricultural Residential (AG3)
 - Environmental Protection (EP)
 - Special Provision (See Section 25 of By-Law)



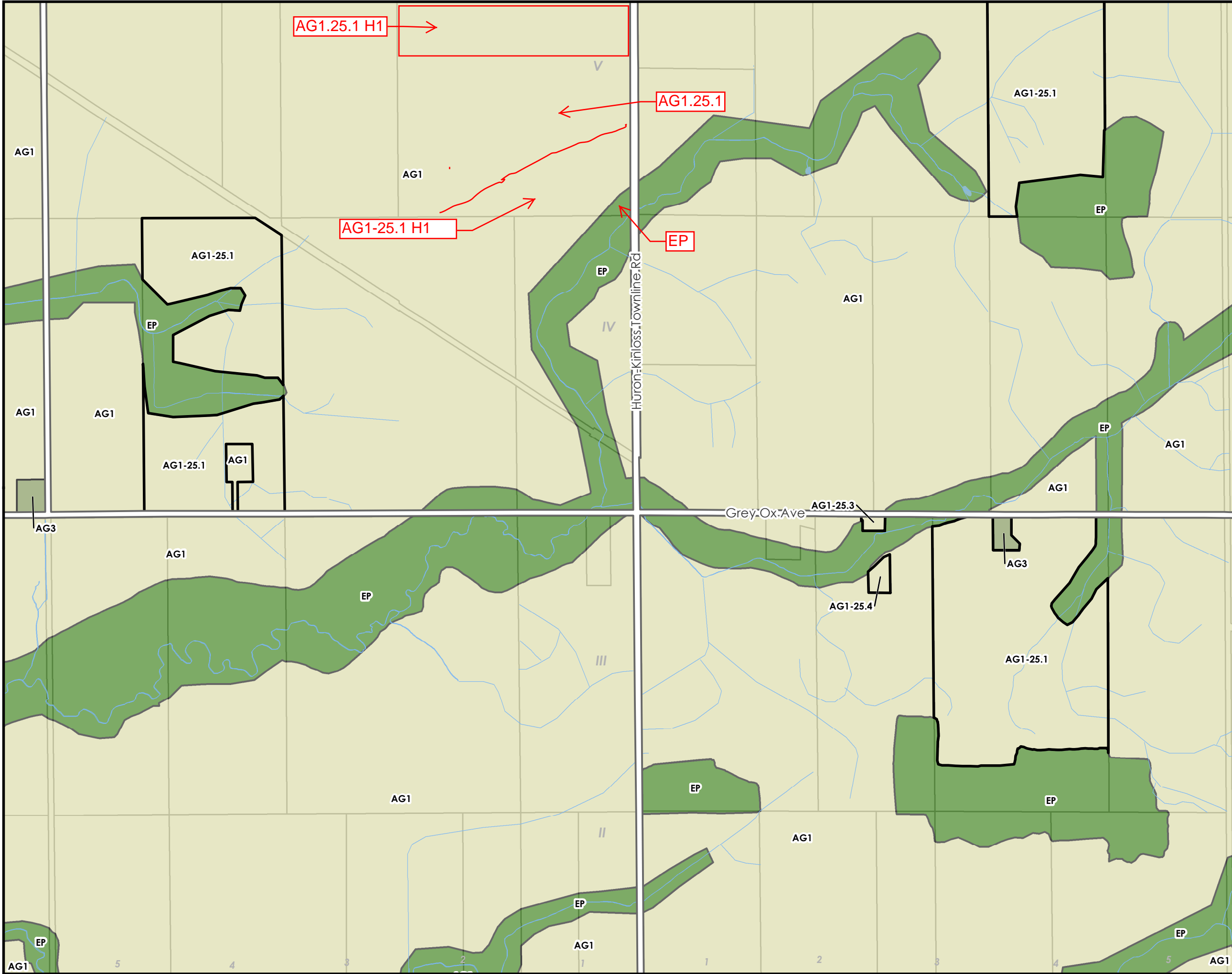
To be read in conjunction with Zoning By-law 2018-98
DO NOT USE FOR SURVEY OR NAVIGATION PURPOSES
This map is for reference only and may not be accurate.
Some data gathered by Bruce County, 2016.
Includes material which is copyright of the Queen's Printer for Ontario.

Township of

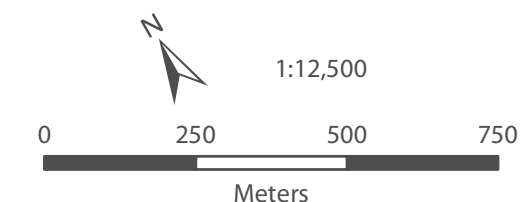


Schedule A Zoning By-law 2018-98 Map 30/56

				1					
				2	3				
4	5	6	7	8	9	10			
11	12	13	14	15	16	17			
18	19	20	21	22	23	24	25		
26	27	28	29	30	31	32	33	34	
35	36	37	38	39	40	41	42	43	



- Township Boundary
- Parcels
- Proposed Zoning
 - General Agriculture (AG1)
 - Agricultural Residential (AG3)
 - Environmental Protection (EP)
 - Special Provision (See Section 25 of By-Law)



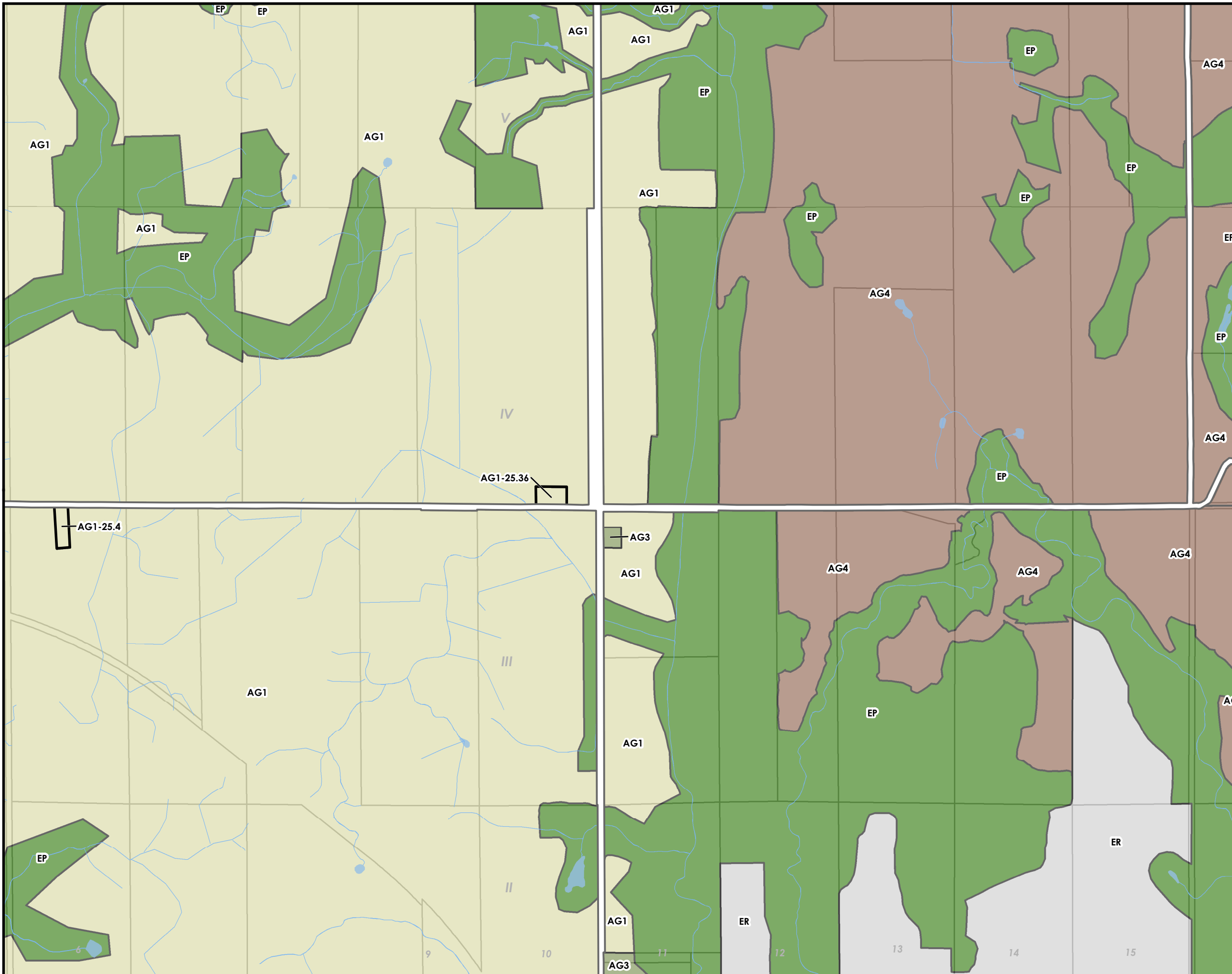
To be read in conjunction with Zoning By-law 2018-98
DO NOT USE FOR SURVEY OR NAVIGATION PURPOSES
This map is for reference only and may not be accurate.
Some data gathered by Bruce County, 2016.
Includes material which is copyright of the Queen's Printer for Ontario.

Township of

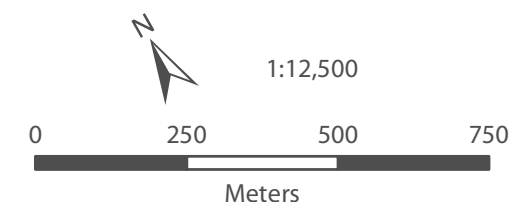


Schedule A Zoning By-law 2018-98 Map 31 / 56

				1					
				2	3				
4	5	6	7	8	9	10			
11	12	13	14	15	16	17			
18	19	20	21	22	23	24	25		
26	27	28	29	30	31	32	33	34	
35	36	37	38	39	40	41	42	43	



- Township Boundary
- Parcels
- Proposed Zoning
 - General Agriculture (AG1)
 - Agricultural Residential (AG3)
 - Agricultural Rural (AG4)
 - Environmental Protection (EP)
 - Extractive Resource (ER)
 - Special Provision (See Section 25 of By-Law)



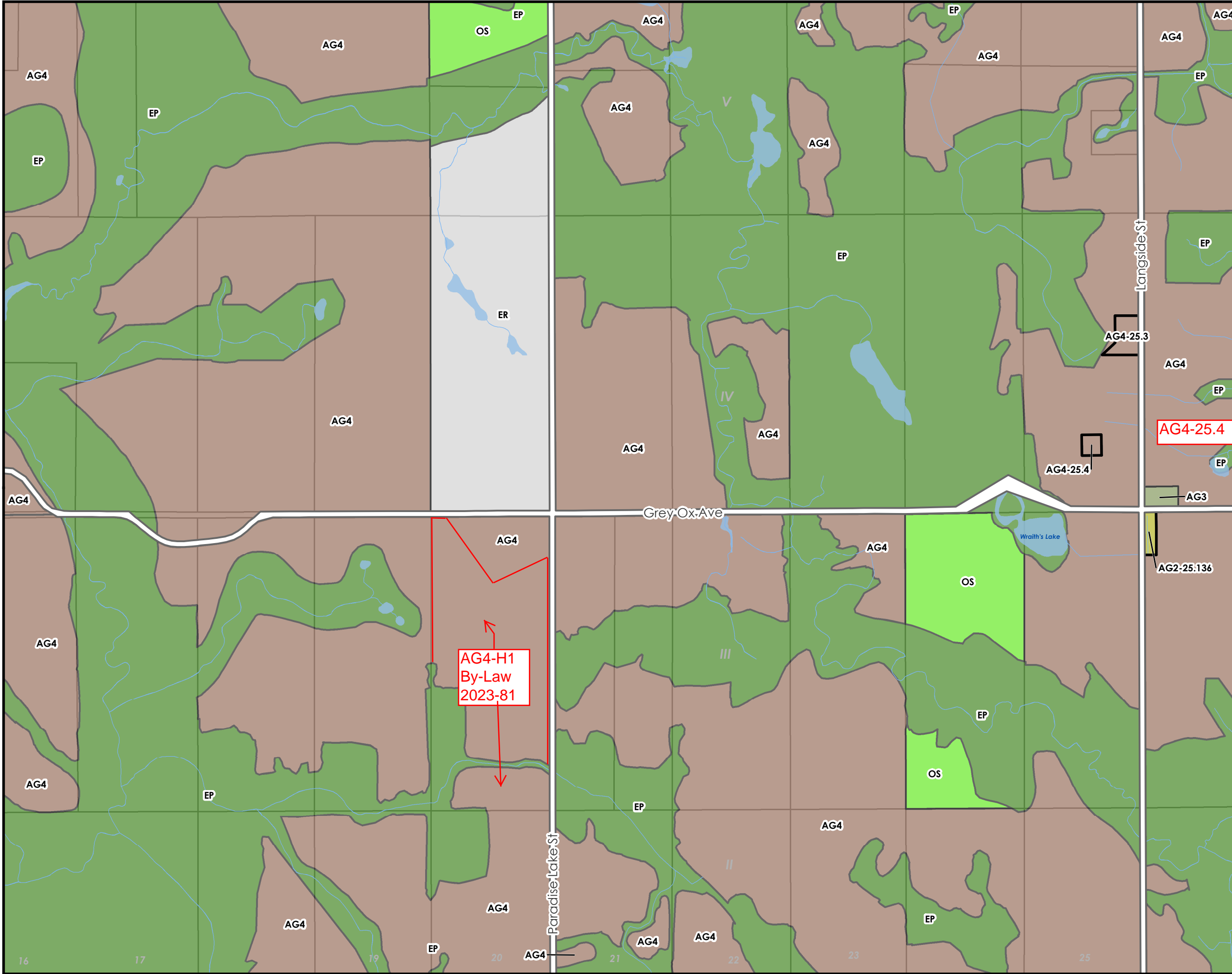
To be read in conjunction with Zoning By-law 2018-98
DO NOT USE FOR SURVEY OR NAVIGATION PURPOSES
This map is for reference only and may not be accurate.
Some data gathered by Bruce County, 2016.
Includes material which is copyright of the Queen's Printer for Ontario.

Township of



Schedule A Zoning By-law 2018-98 Map 32 / 56

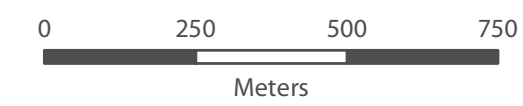
				1					
				2	3				
4	5	6	7	8	9	10			
11	12	13	14	15	16	17			
18	19	20	21	22	23	24	25		
26	27	28	29	30	31	32	33	34	
35	36	37	38	39	40	41	42	43	



- Township Boundary
- Parcels
- Proposed Zoning**
- Agricultural Commercial/Industrial (AG2)
- Agricultural Residential (AG3)
- Agricultural Rural (AG4)
- Environmental Protection (EP)
- Extractive Resource (ER)
- Open Space (OS)
- Special Provision (See Section 25 of By-Law)



1:12,500



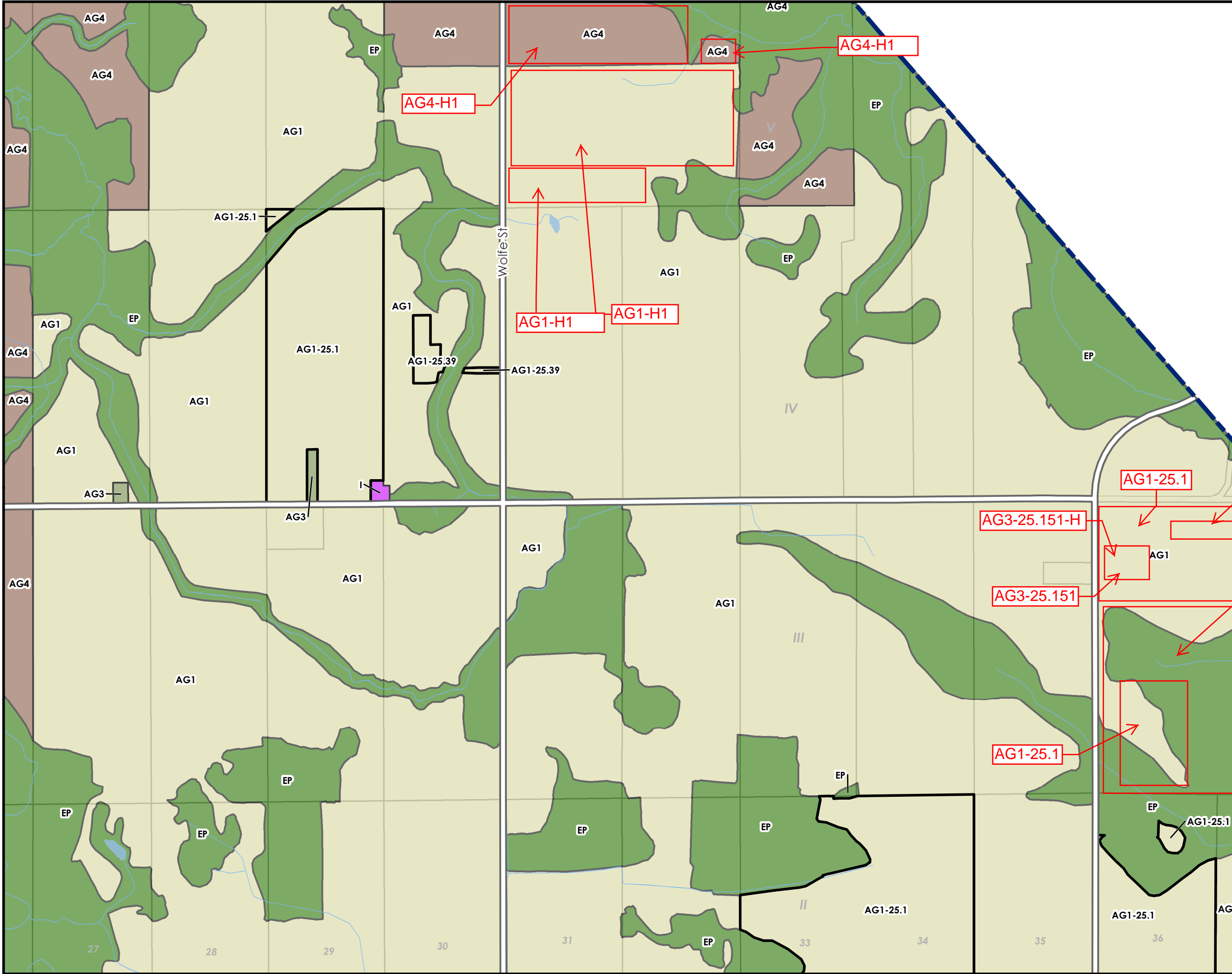
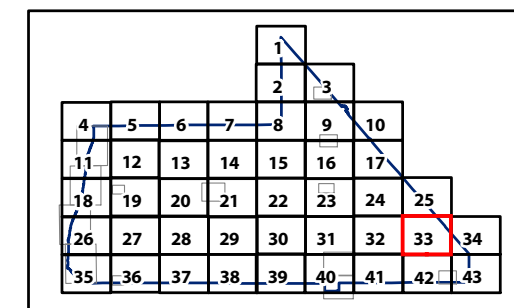
To be read in conjunction with Zoning By-law 2018-98
DO NOT USE FOR SURVEY OR NAVIGATION PURPOSES
This map is for reference only and may not be accurate.
Some data gathered by Bruce County, 2016.
Includes material which is copyright of the Queen's Printer for Ontario.

Consolidated to August 13, 2018

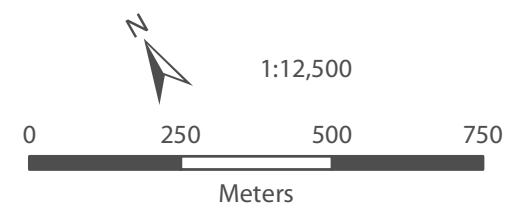
Township of



Schedule A Zoning By-law 2018-98 Map 33 / 56



- Township Boundary
- Parcels
- Proposed Zoning
- General Agriculture (AG1)
- Agricultural Residential (AG3)
- Agricultural Rural (AG4)
- Environmental Protection (EP)
- Institutional (I)
- Special Provision (See Section 25 of By-Law)



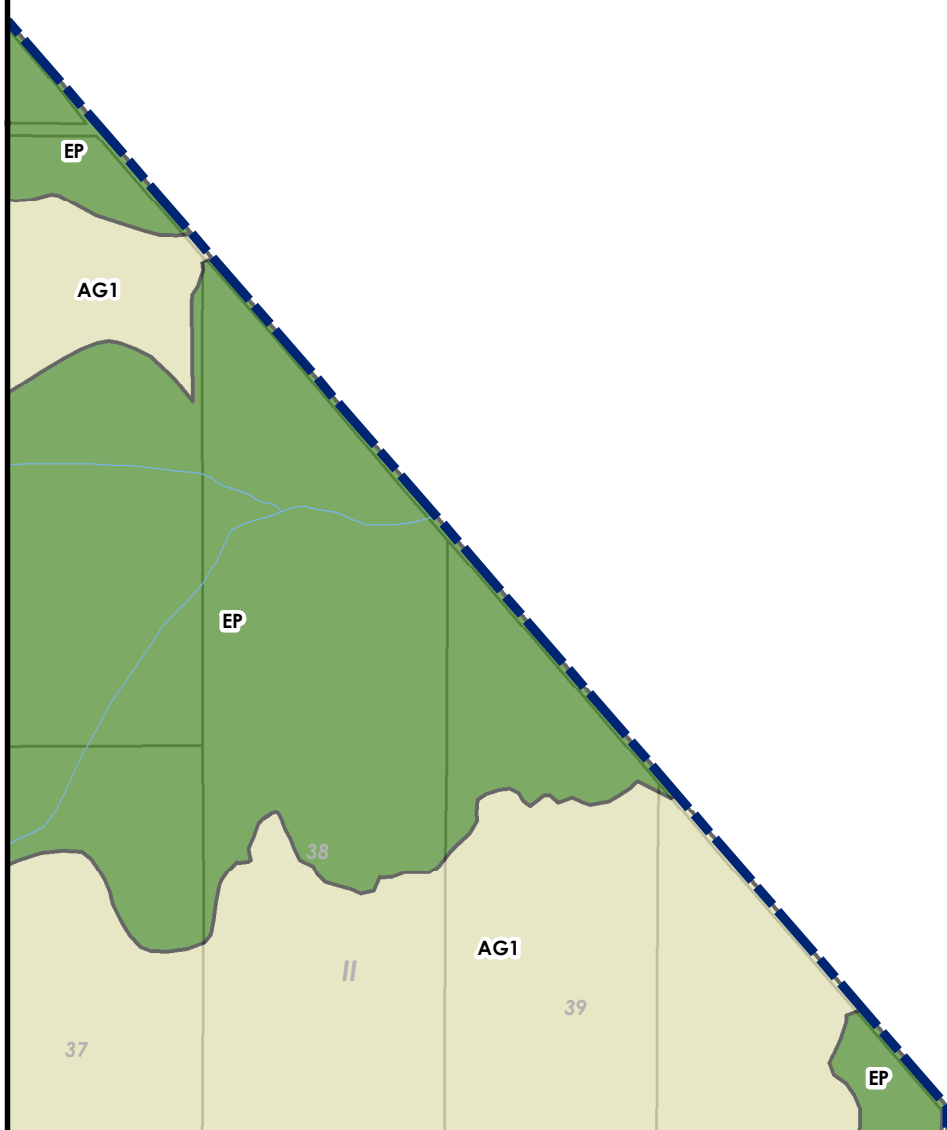
To be read in conjunction with Zoning By-law 2018-98
DO NOT USE FOR SURVEY OR NAVIGATION PURPOSES
This map is for reference only and may not be accurate.
Some data gathered by Bruce County, 2016.
Includes material which is copyright of the Queen's Printer for Ontario.

Township of

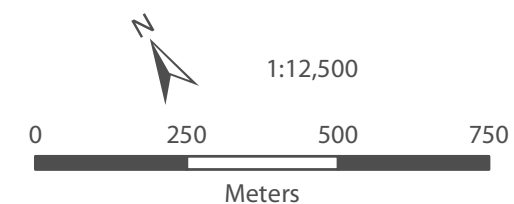


Schedule A Zoning By-law 2018-98 Map 34 / 56

				1					
				2	3				
4	5	6	7	8	9	10			
11	12	13	14	15	16	17			
18	19	20	21	22	23	24	25		
26	27	28	29	30	31	32	33	34	
35	36	37	38	39	40	41	42	43	



- Township Boundary
- Parcels
- Proposed Zoning
 - General Agriculture (AG1)
 - Environmental Protection (EP)
 - Special Provision (See Section 25 of By-Law)

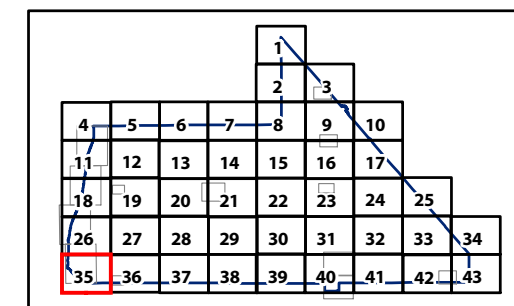


To be read in conjunction with Zoning By-law 2018-98
DO NOT USE FOR SURVEY OR NAVIGATION PURPOSES
This map is for reference only and may not be accurate.
Some data gathered by Bruce County, 2016.
Includes material which is copyright of the Queen's Printer for Ontario.

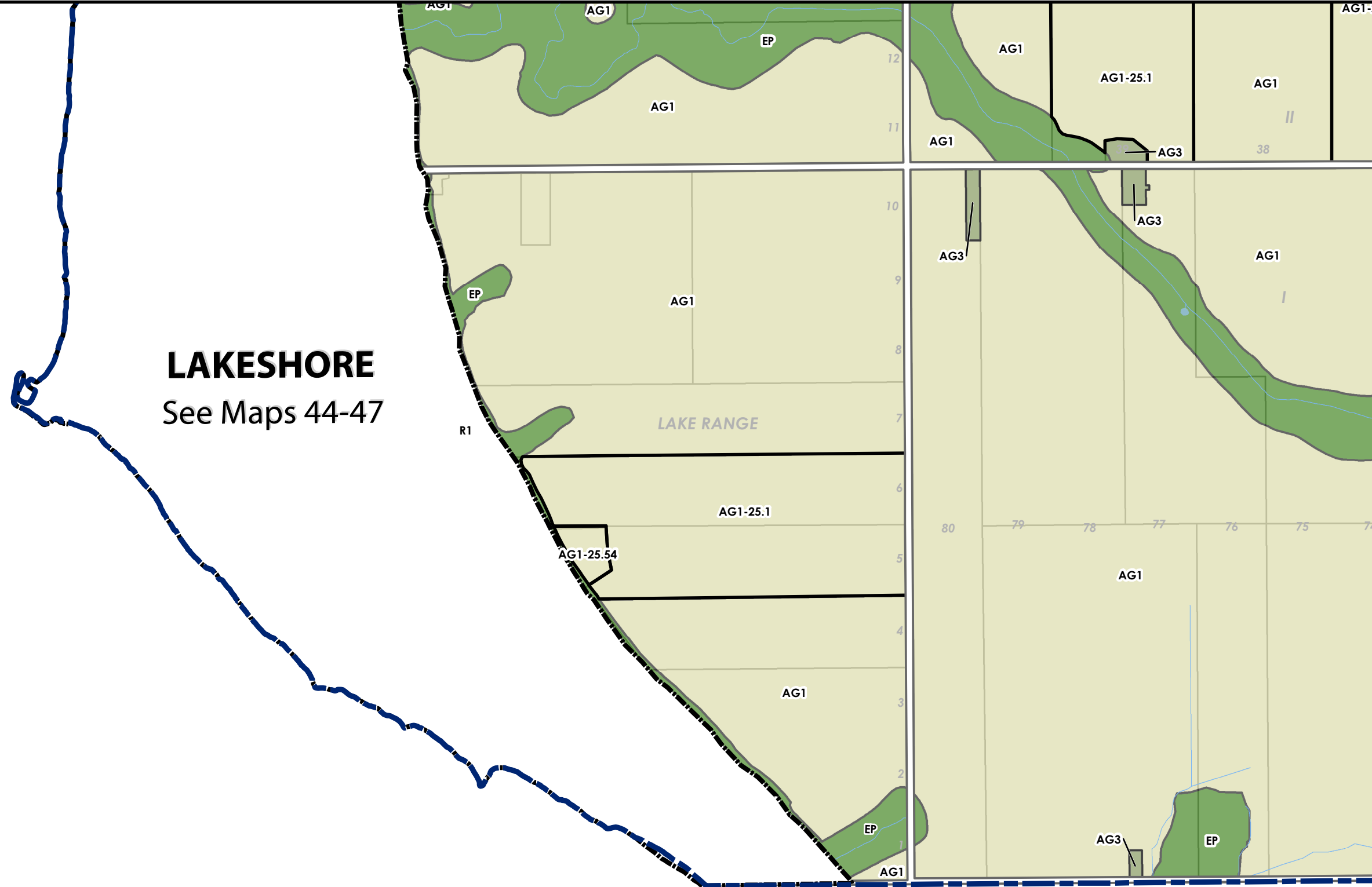
Township of



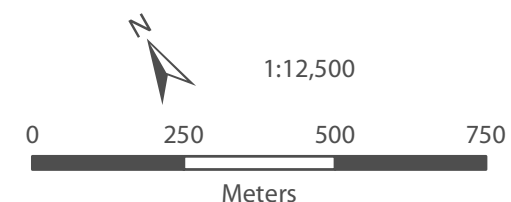
Schedule A Zoning By-law 2018-98 Map 35 / 56



LAKESHORE
See Maps 44-47



- Township Boundary
- Settlement Boundary
- Parcels
- Proposed Zoning
 - General Agriculture (AG1)
 - Agricultural Residential (AG3)
 - Environmental Protection (EP)
 - Special Provision (See Section 25 of By-Law)



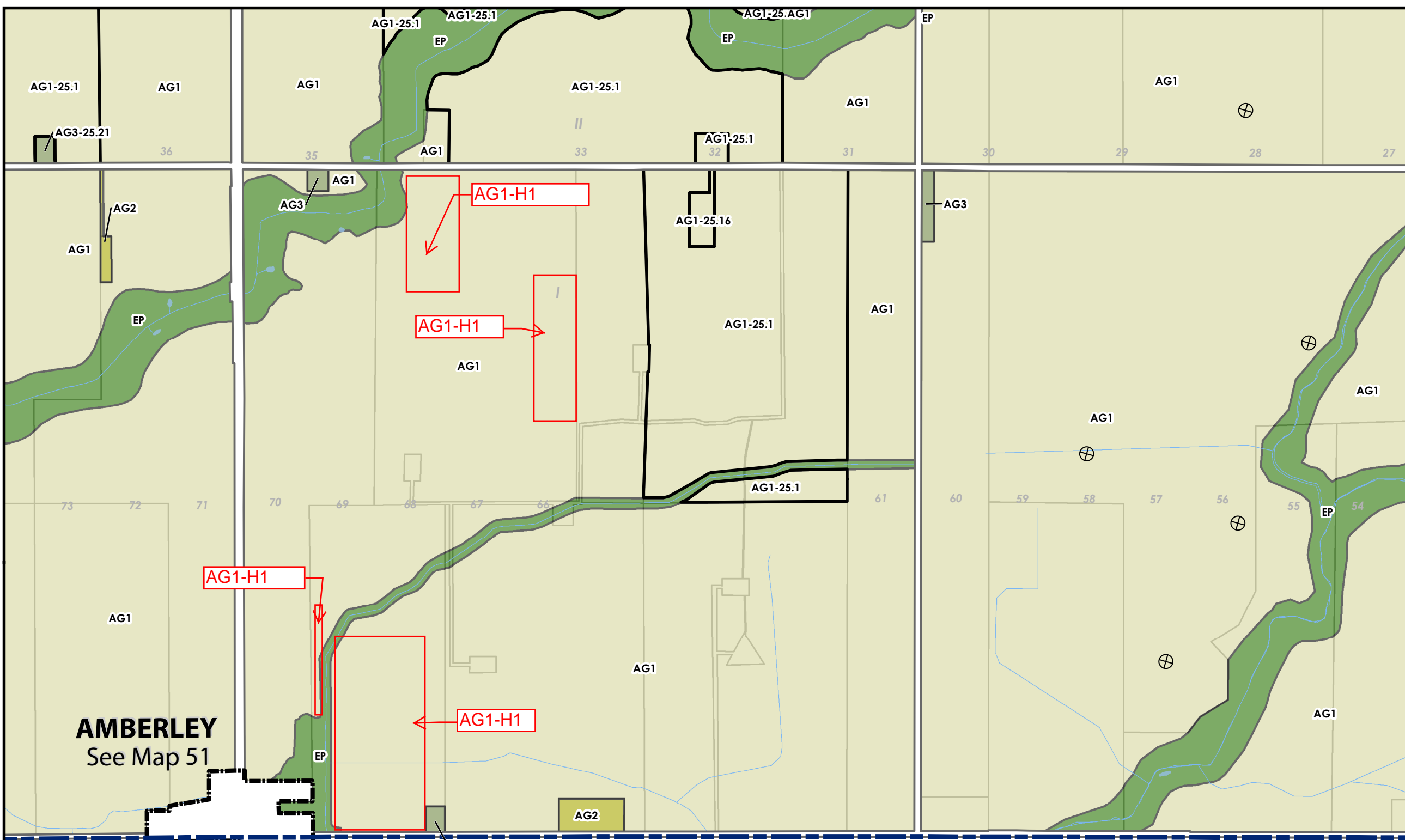
To be read in conjunction with Zoning By-law 2018-98
DO NOT USE FOR SURVEY OR NAVIGATION PURPOSES
This map is for reference only and may not be accurate.
Some data gathered by Bruce County, 2016.
Includes material which is copyright of the Queen's Printer for Ontario.

Township of



Schedule A Zoning By-law 2018-98 Map 36 / 56

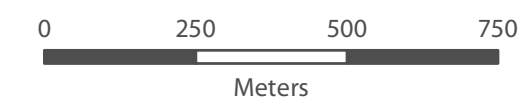
					1				
					2	3			
4	5	6	7	8	9	10			
11	12	13	14	15	16	17			
18	19	20	21	22	23	24	25		
26	27	28	29	30	31	32	33	34	
35	36	37	38	39	40	41	42	43	



- Existing Turbine
- Township Boundary
- Settlement Boundary
- Parcels
- Proposed Zoning
 - General Agriculture (AG1)
 - Agricultural Commercial/Industrial (AG2)
 - Agricultural Residential (AG3)
 - Environmental Protection (EP)
 - Special Provision (See Section 25 of By-Law)



1:12,500



To be read in conjunction with Zoning By-law 2018-98
DO NOT USE FOR SURVEY OR NAVIGATION PURPOSES
This map is for reference only and may not be accurate.
Some data gathered by Bruce County, 2016.
Includes material which is copyright of the Queen's Printer for Ontario.

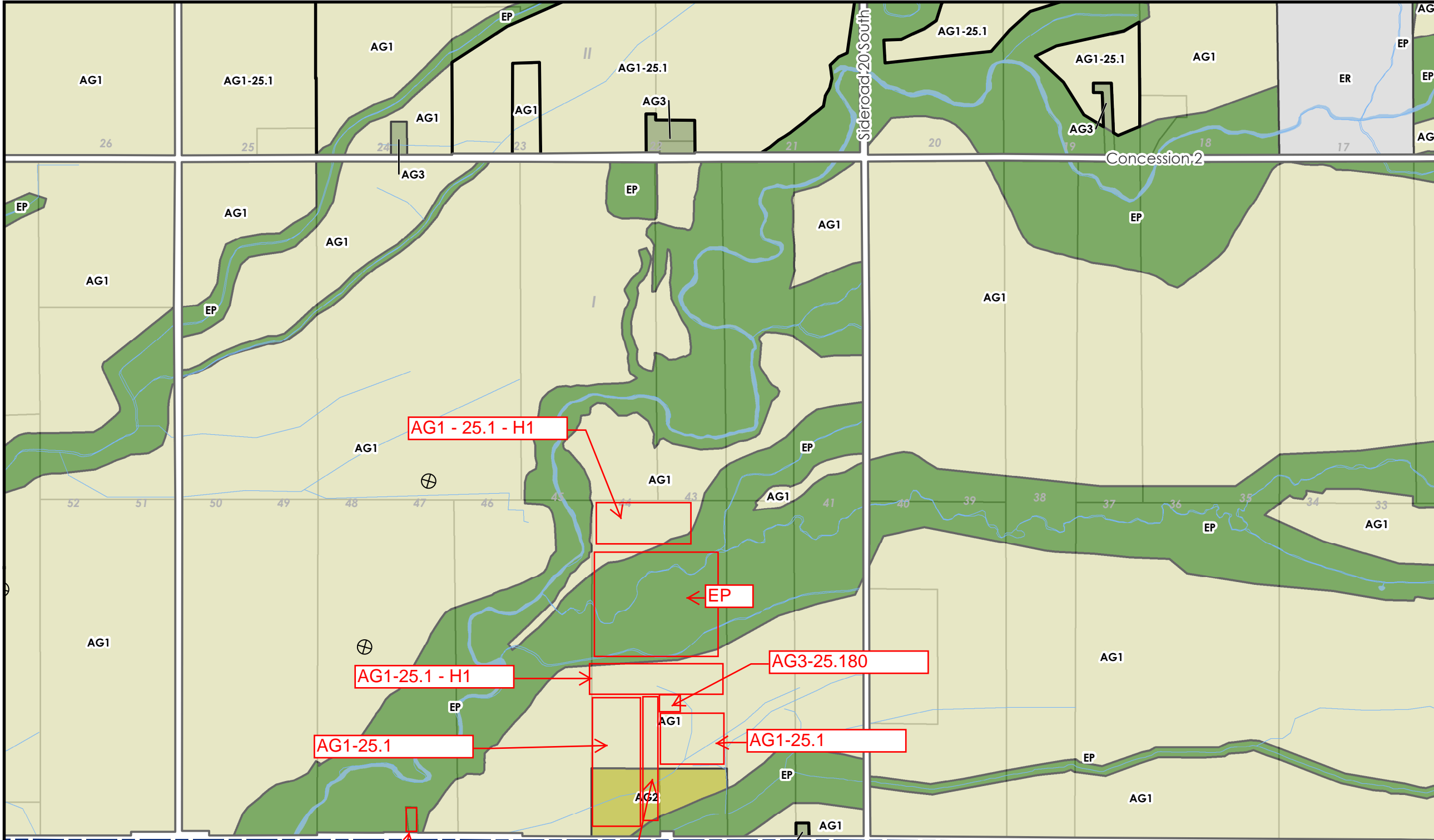
Consolidated to August 13, 2018

Township of

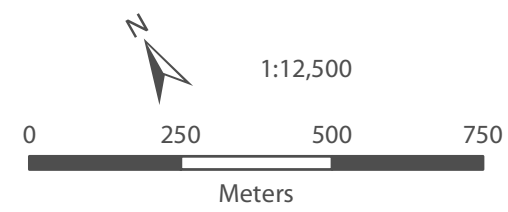


Schedule A Zoning By-law 2018-98 Map 37 / 56

				1					
				2	3				
4	5	6	7	8	9	10			
11	12	13	14	15	16	17			
18	19	20	21	22	23	24	25		
26	27	28	29	30	31	32	33	34	
35	36	37	38	39	40	41	42	43	



- Existing Turbine
- Township Boundary
- Parcels
- Proposed Zoning
 - General Agriculture (AG1)
 - Agricultural Commercial/Industrial (AG2)
 - Agricultural Residential (AG3)
 - Environmental Protection (EP)
 - Extractive Resource (ER)
 - Special Provision (See Section 25 of By-Law)



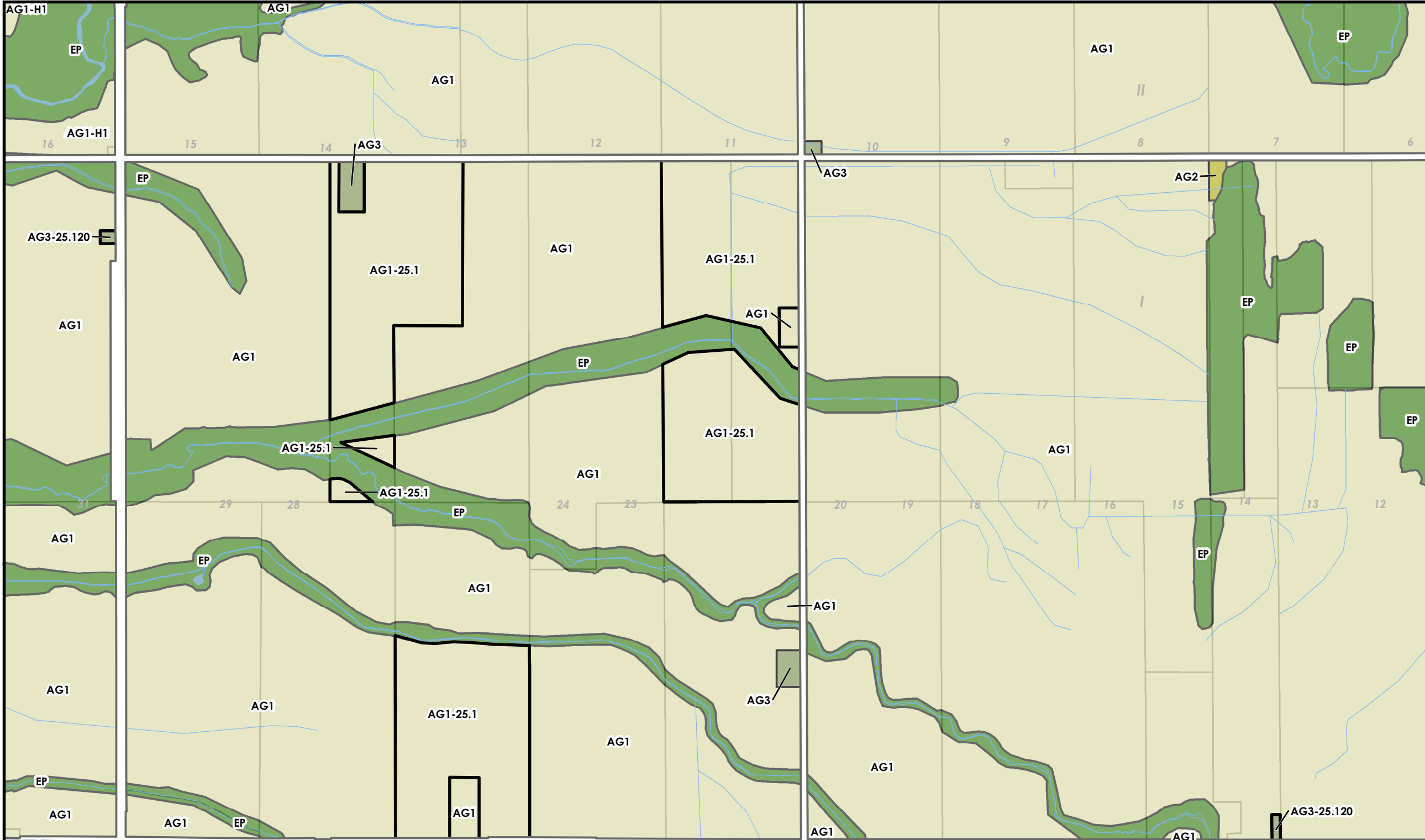
To be read in conjunction with Zoning By-law 2018-98
DO NOT USE FOR SURVEY OR NAVIGATION PURPOSES
This map is for reference only and may not be accurate.
Some data gathered by Bruce County, 2016.
Includes material which is copyright of the Queen's Printer for Ontario.

Township of

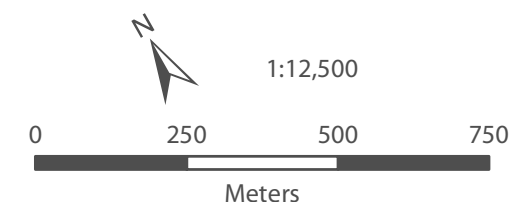


Schedule A Zoning By-law 2018-98 Map 38 / 56

				1					
				2	3				
4	5	6	7	8	9	10			
11	12	13	14	15	16	17			
18	19	20	21	22	23	24	25		
26	27	28	29	30	31	32	33	34	
35	36	37	38	39	40	41	42	43	



- Township Boundary
- Parcels
- Proposed Zoning
 - General Agriculture (AG1)
 - Agricultural Commercial/Industrial (AG2)
 - Agricultural Residential (AG3)
 - Environmental Protection (EP)
 - Special Provision (See Section 25 of By-Law)



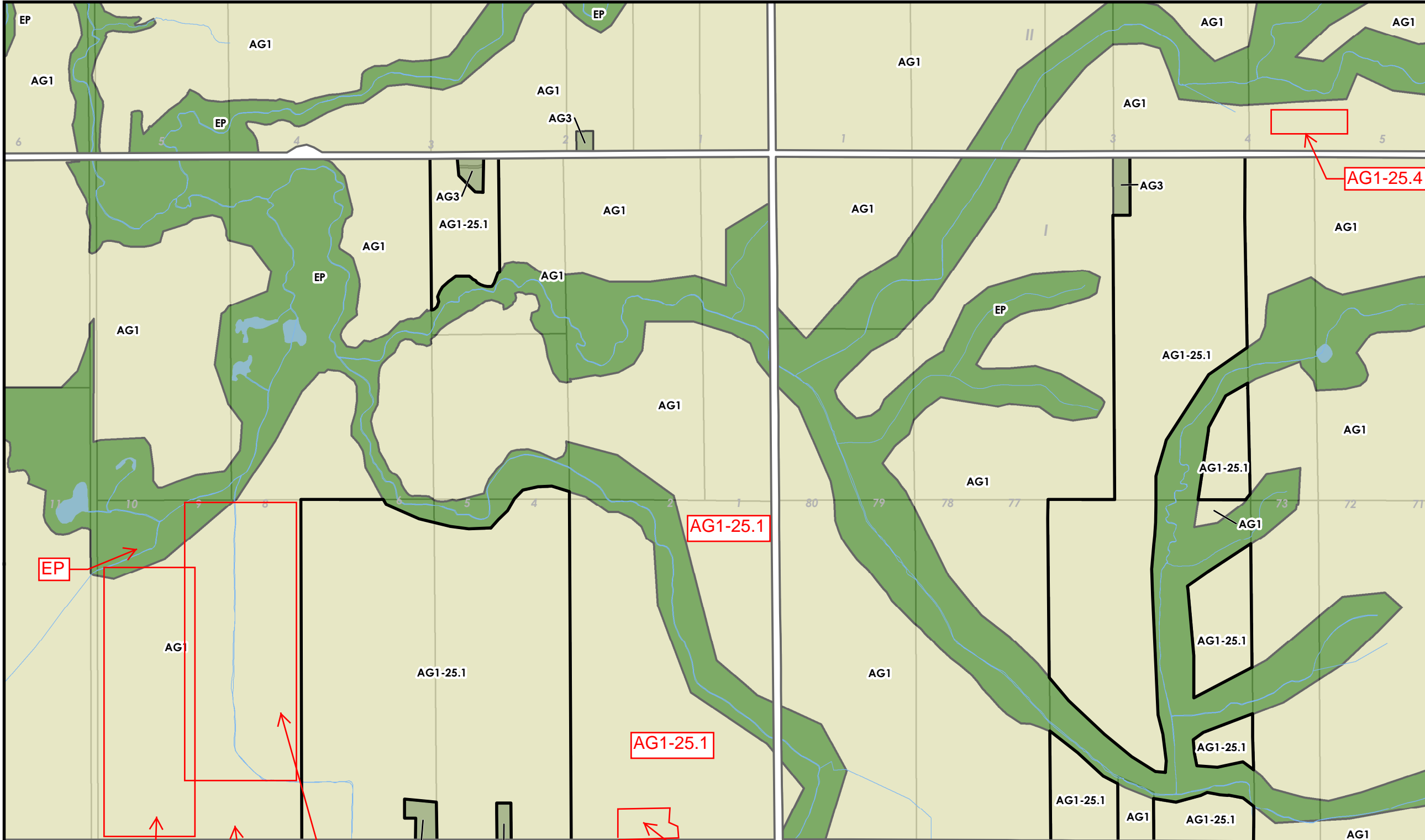
To be read in conjunction with Zoning By-law 2018-98
DO NOT USE FOR SURVEY OR NAVIGATION PURPOSES
This map is for reference only and may not be accurate.
Some data gathered by Bruce County, 2016.
Includes material which is copyright of the Queen's Printer for Ontario.

Township of



Schedule A Zoning By-law 2018-98 Map 39/56

				1					
				2	3				
4	5	6	7	8	9	10			
11	12	13	14	15	16	17			
18	19	20	21	22	23	24	25		
26	27	28	29	30	31	32	33	34	
35	36	37	38	39	40	41	42	43	



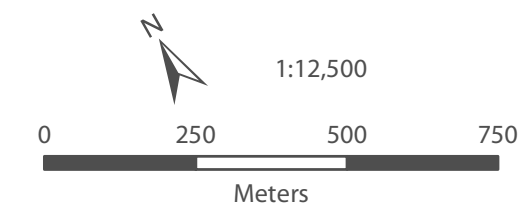
AG1-25.1

AG3-25.2 and AG3-25.2-H1

AG125-25.1-H1

AG-25.138

- Township Boundary
- Parcels
- Proposed Zoning
 - General Agriculture (AG1)
 - Agricultural Residential (AG3)
 - Environmental Protection (EP)
 - Special Provision (See Section 25 of By-Law)

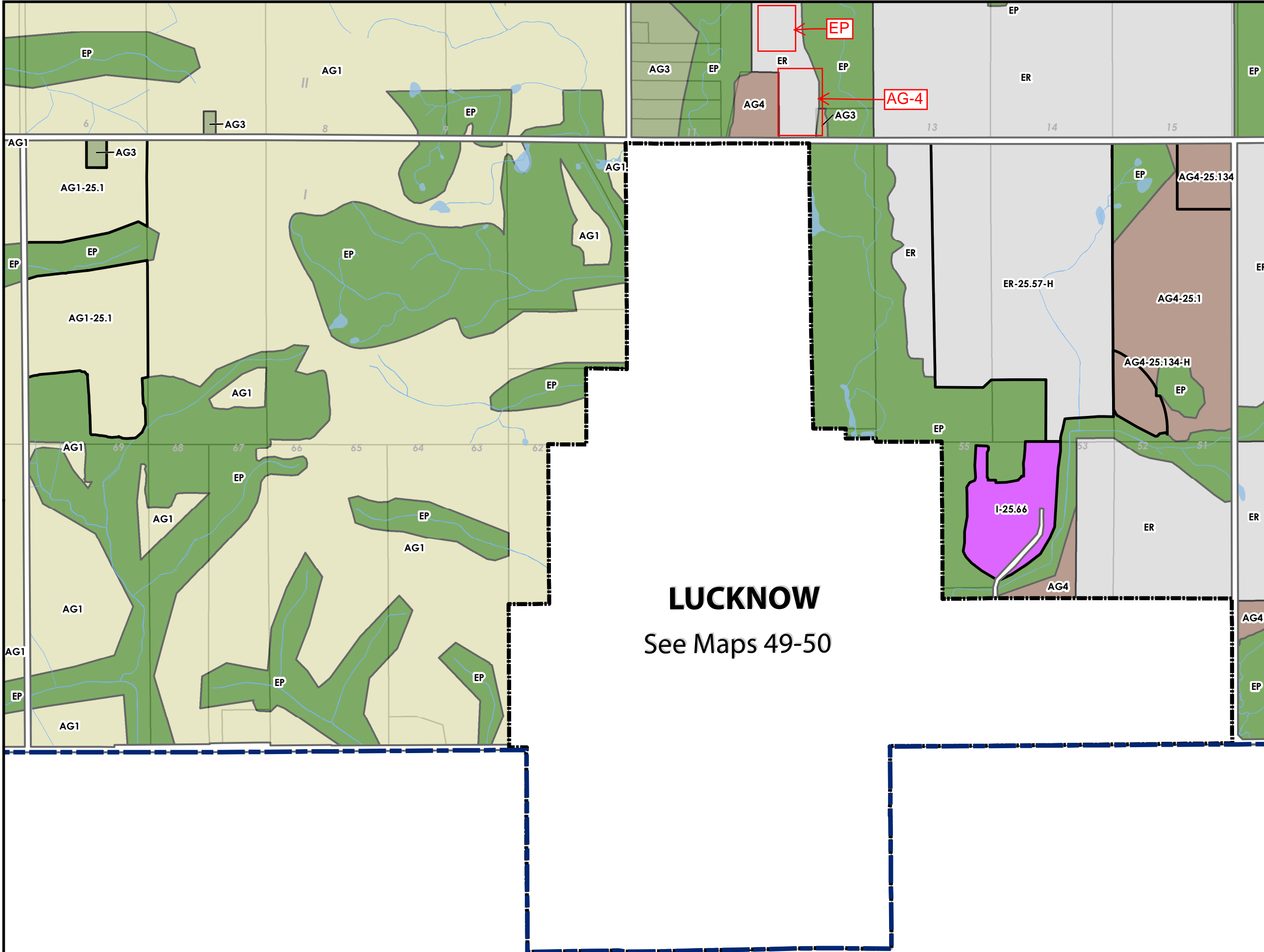


To be read in conjunction with Zoning By-law 2018-98
DO NOT USE FOR SURVEY OR NAVIGATION PURPOSES
This map is for reference only and may not be accurate.
Some data gathered by Bruce County, 2016.
Includes material which is copyright of the Queen's Printer for Ontario.



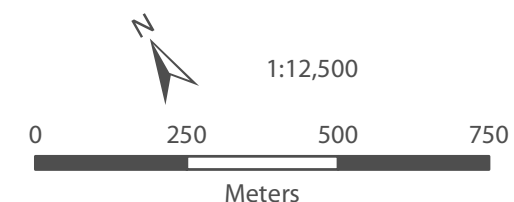
Schedule A Zoning By-law 2018-98 Map 40/56

				1					
				2	3				
4	5	6	7	8	9	10			
11	12	13	14	15	16	17			
18	19	20	21	22	23	24	25		
26	27	28	29	30	31	32	33	34	
35	36	37	38	39	40	41	42	43	



LUCKNOW
See Maps 49-50

- Township Boundary
- Settlement Boundary
- Parcels
- Proposed Zoning
- General Agriculture (AG1)
- Agricultural Residential (AG3)
- Agricultural Rural (AG4)
- Environmental Protection (EP)
- Extractive Resource (ER)
- Institutional (I)
- Special Provision (See Section 25 of By-Law)



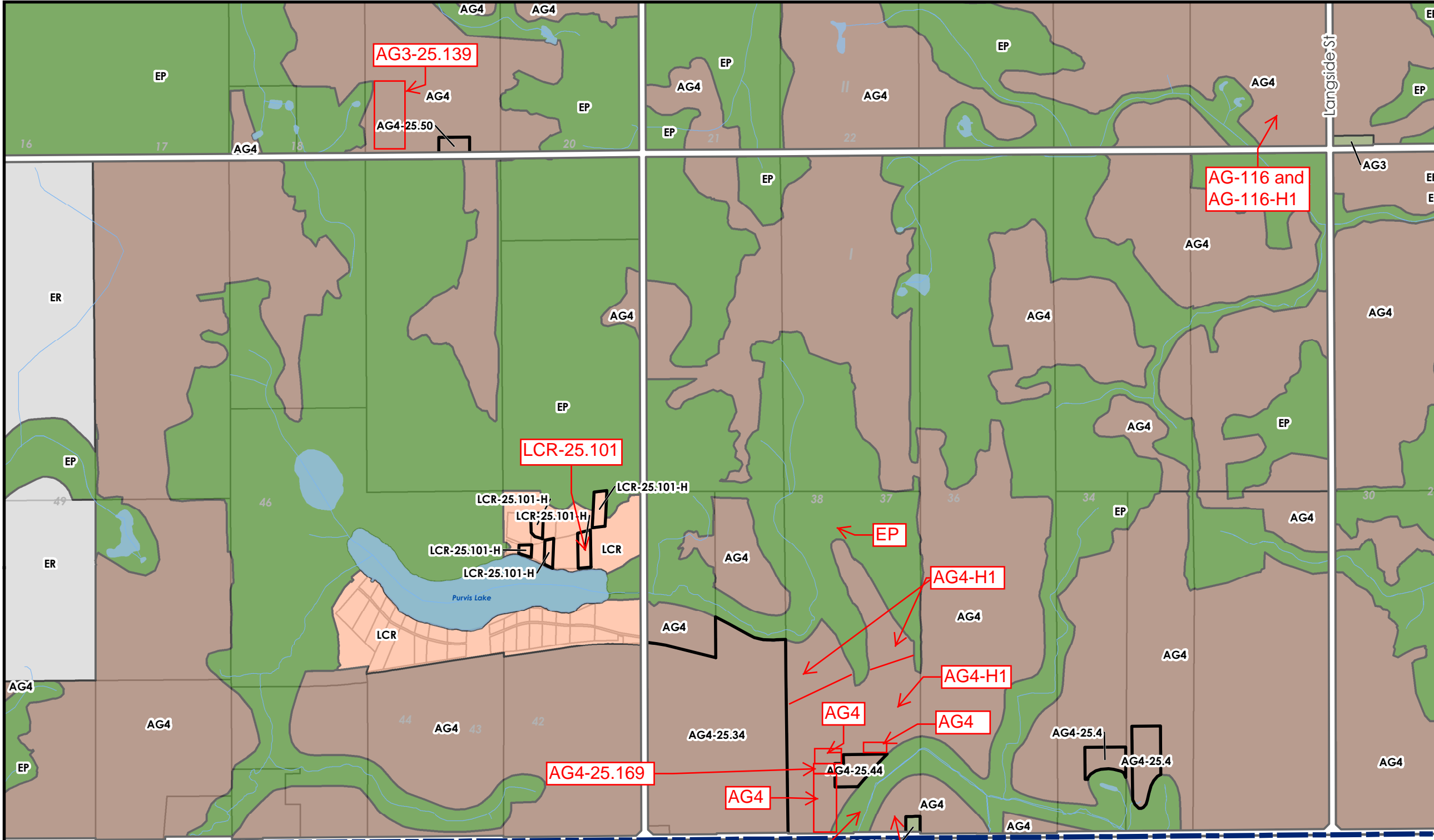
To be read in conjunction with Zoning By-law 2018-98
DO NOT USE FOR SURVEY OR NAVIGATION PURPOSES
This map is for reference only and may not be accurate.
Some data gathered by Bruce County, 2016.
Includes material which is copyright of the Queen's Printer for Ontario.

Township of

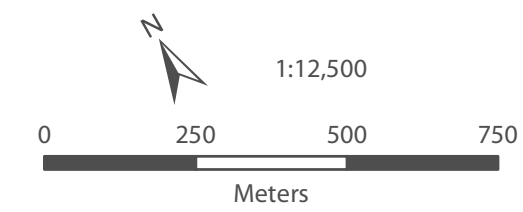


Schedule A Zoning By-law 2018-98 Map 41 / 56

				1					
				2	3				
4	5	6	7	8	9	10			
11	12	13	14	15	16	17			
18	19	20	21	22	23	24	25		
26	27	28	29	30	31	32	33	34	
35	36	37	38	39	40	41	42	43	



- Township Boundary
- Parcels
- Proposed Zoning
- Agricultural Residential (AG3)
- Agricultural Rural (AG4)
- Environmental Protection (EP)
- Extractive Resource (ER)
- Lifestyle Community Residential (LCR)
- Special Provision (See Section 25 of By-Law)

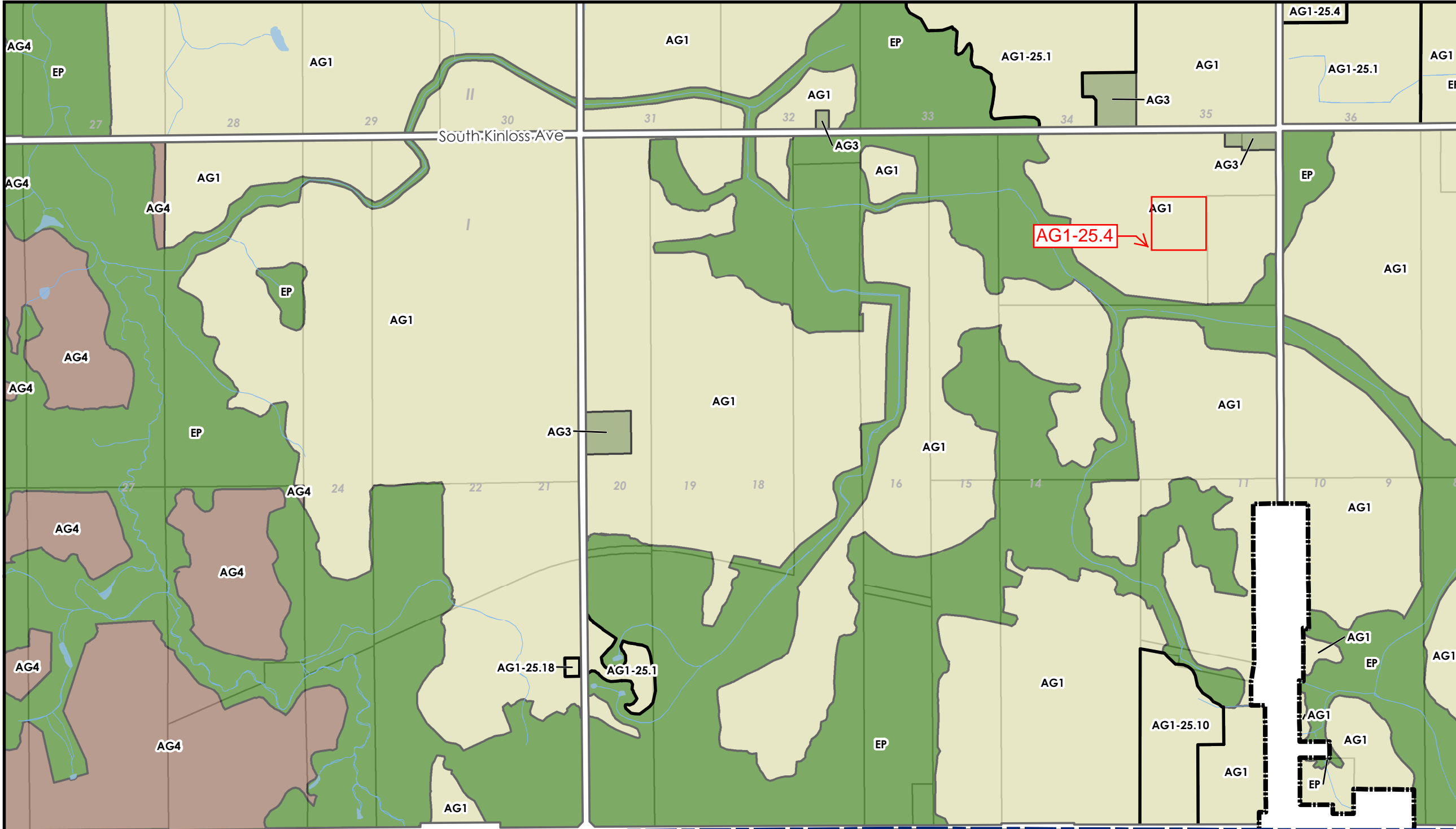
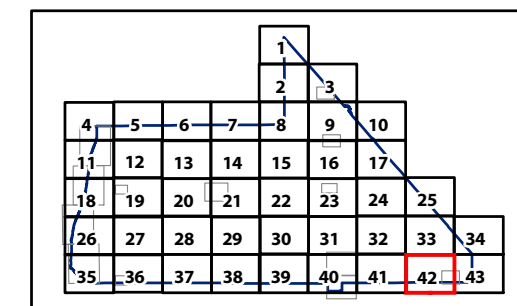


To be read in conjunction with Zoning By-law 2018-98
DO NOT USE FOR SURVEY OR NAVIGATION PURPOSES
This map is for reference only and may not be accurate.
Some data gathered by Bruce County, 2016.
Includes material which is copyright of the Queen's Printer for Ontario.

Township of

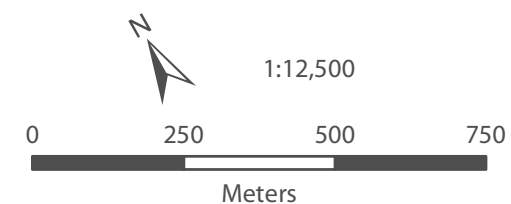


Schedule A Zoning By-law 2018-98 Map 42 / 56



WHITECHURCH
See Map 56

- Township Boundary
- Settlement Boundary
- Parcels
- Proposed Zoning
 - General Agriculture (AG1)
 - Agricultural Residential (AG3)
 - Agricultural Rural (AG4)
 - Environmental Protection (EP)
 - Special Provision (See Section 25 of By-Law)

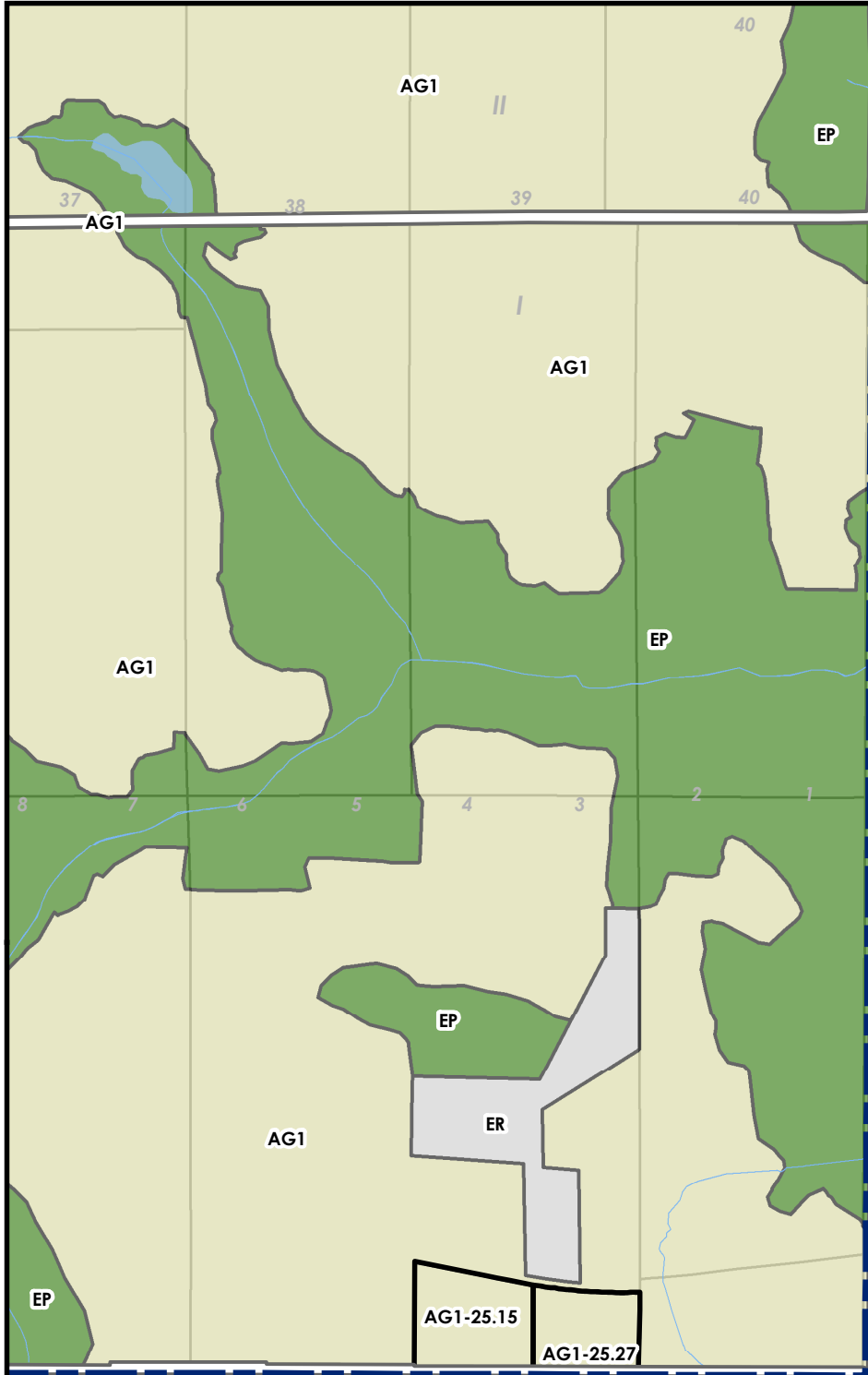
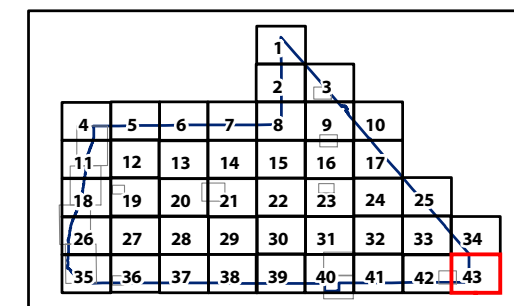


To be read in conjunction with Zoning By-law 2018-98
DO NOT USE FOR SURVEY OR NAVIGATION PURPOSES
This map is for reference only and may not be accurate.
Some data gathered by Bruce County, 2016.
Includes material which is copyright of the Queen's Printer for Ontario.

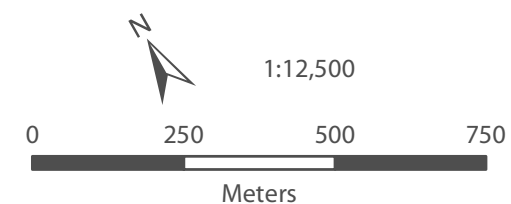
Township of



Schedule A Zoning By-law 2018-98 Map 43 / 56



- Township Boundary
- Parcels
- Proposed Zoning
 - General Agriculture (AG1)
 - Environmental Protection (EP)
 - Extractive Resource (ER)
 - Special Provision (See Section 25 of By-Law)



To be read in conjunction with Zoning By-law 2018-98
DO NOT USE FOR SURVEY OR NAVIGATION PURPOSES
This map is for reference only and may not be accurate.
Some data gathered by Bruce County, 2016.
Includes material which is copyright of the Queen's Printer for Ontario.

Township of

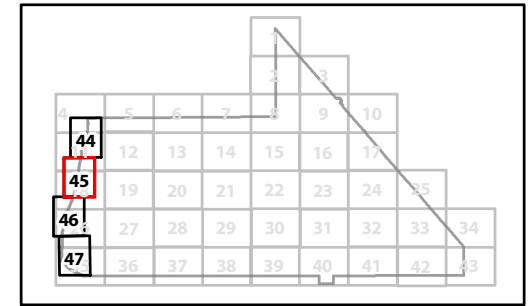


Huron - Kinloss

Schedule A

Zoning By-law 2018-98

Map 45 / 56



Lakeshore



- Township Boundary
- Settlement Boundary
- Parcels
- Proposed Zoning**
- General Agriculture (AG1)
- Agricultural Residential (AG3)
- Environmental Protection (EP)
- Open Space (OS)
- Residential One (R1)
- Special Provision (See Section 25 of By-Law)



1:10,000

0 200 400 600

Meters

To be read in conjunction with Zoning By-law 2018-98
 DO NOT USE FOR SURVEY OR NAVIGATION PURPOSES
 This map is for reference only and may not be accurate.
 Some data gathered by Bruce County, 2016.
 Includes material which is copyright of the Queen's Printer for Ontario.

Consolidated to August 13, 2018

Township of

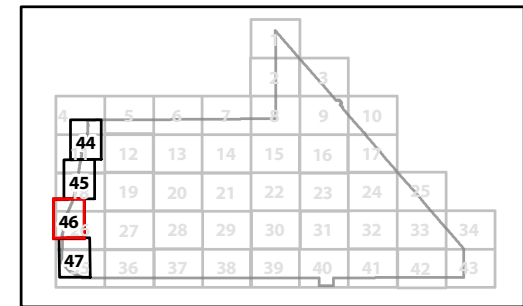


Huron - Kinloss

Schedule A

Zoning By-law 2018-98

Map 46 / 56



Lakeshore



- Township Boundary
- Settlement Boundary
- Parcels
- Proposed Zoning**
- General Agriculture (AG1)
- Agricultural Residential (AG3)
- Environmental Protection (EP)
- Institutional (I)
- Open Space (OS)
- Residential One (R1)
- Special Provision (See Section 25 of By-Law)

1:10,000



Meters

To be read in conjunction with Zoning By-law 2018-98
 DO NOT USE FOR SURVEY OR NAVIGATION PURPOSES
 This map is for reference only and may not be accurate.
 Some data gathered by Bruce County, 2016.
 Includes material which is copyright of the Queen's Printer for Ontario.

Consolidated to August 13, 2018

Township of



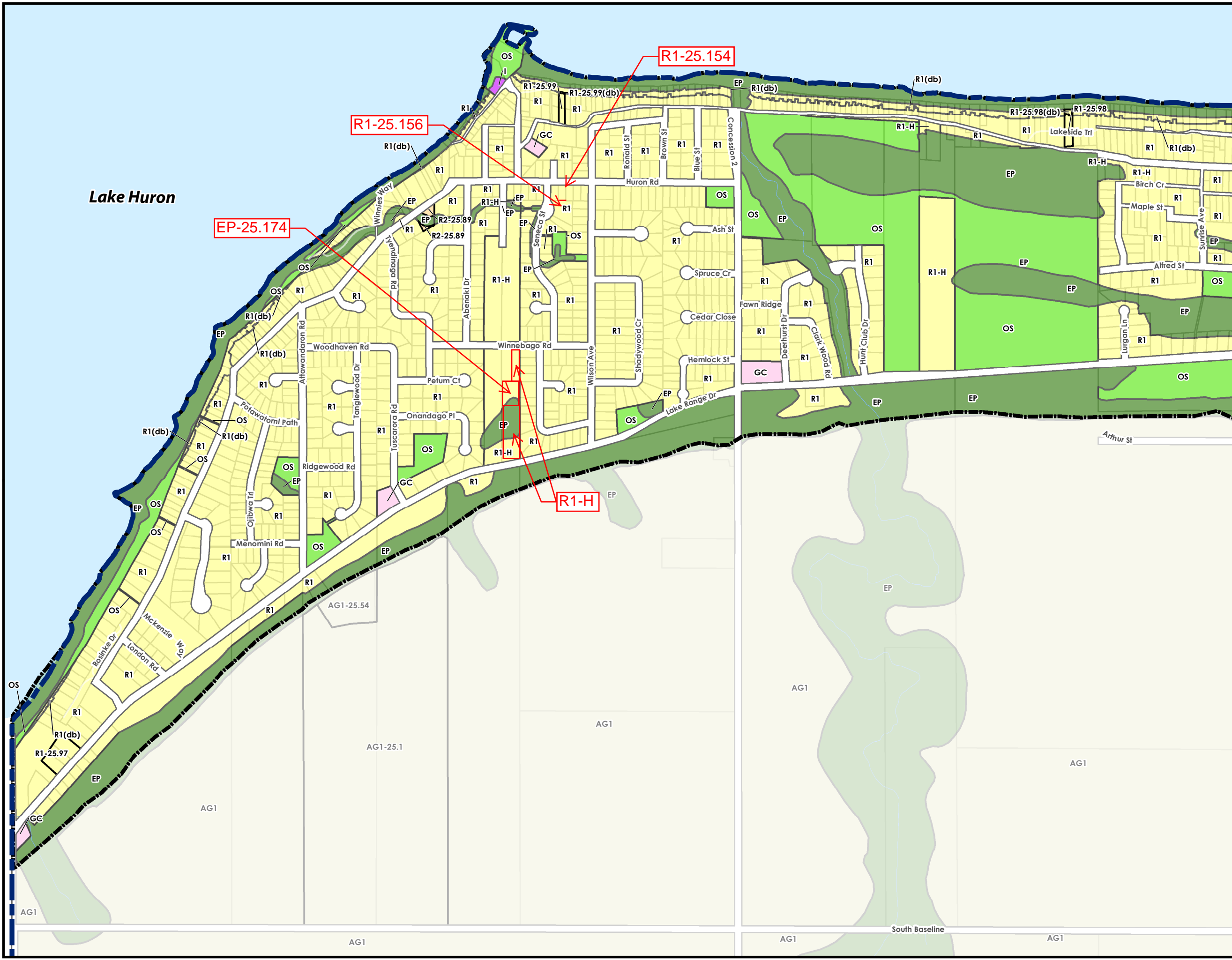
Huron - Kinloss

Schedule A

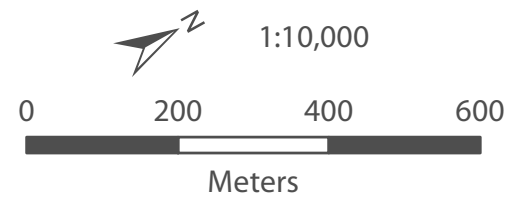
Zoning By-law 2018-98
Map 47 / 56



Lakeshore



- Township Boundary
- Settlement Boundary
- Parcels
- Proposed Zoning**
- General Agriculture (AG1)
- Environmental Protection (EP)
- General Commercial (GC)
- Institutional (I)
- Open Space (OS)
- Residential One (R1)
- Residential Two (R2)
- Special Provision (See Section 25 of By-Law)



To be read in conjunction with Zoning By-law 2018-98
DO NOT USE FOR SURVEY OR NAVIGATION PURPOSES
This map is for reference only and may not be accurate.
Some data gathered by Bruce County, 2016.
Includes material which is copyright of the Queen's Printer for Ontario.

Consolidated to August 13, 2018

Township of

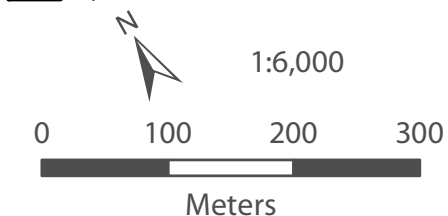


Schedule A Zoning By-law 2018-98 Map 48 / 56



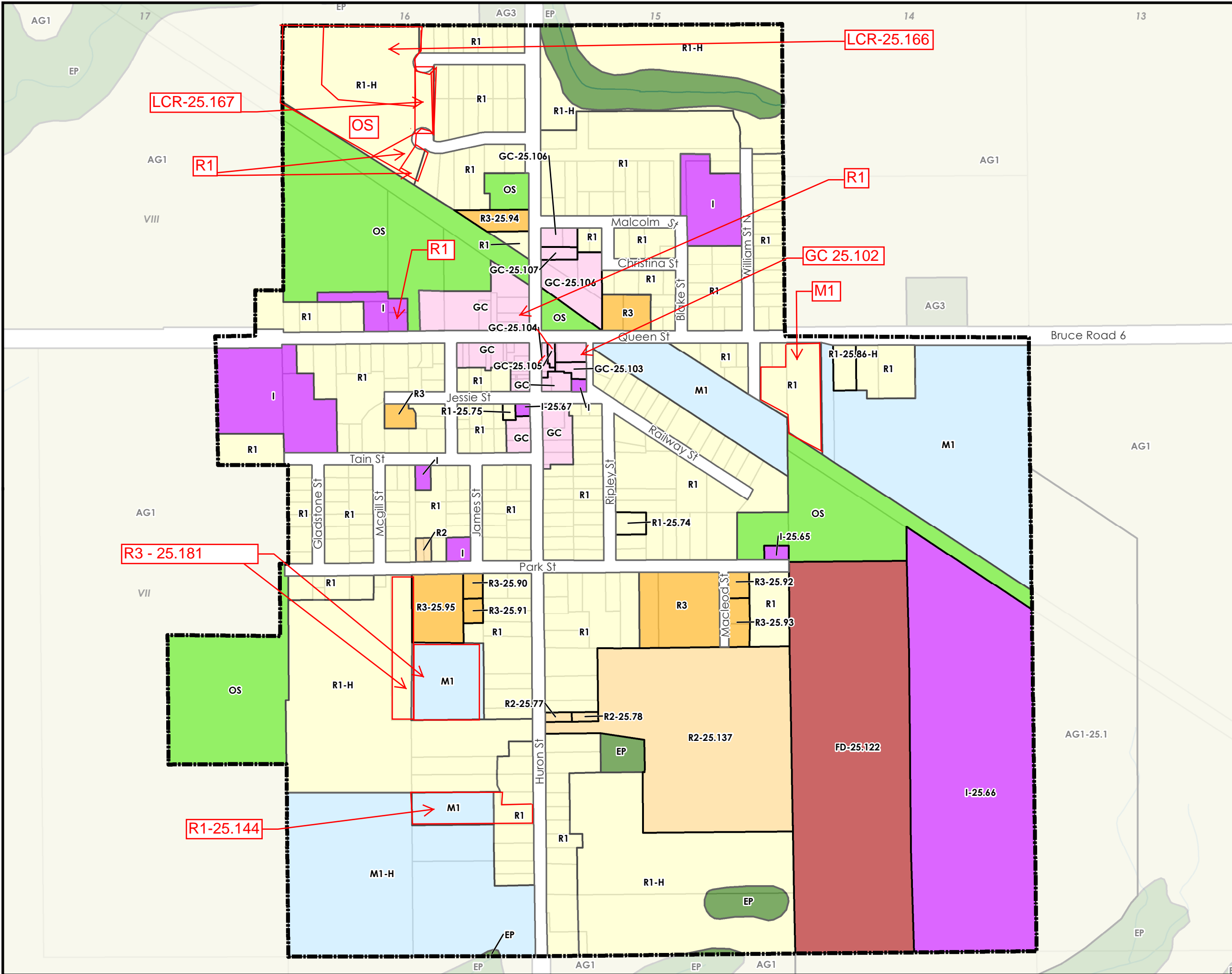
Ripley

- Settlement Boundary
- Parcels
- Proposed Zoning**
- General Agriculture (AG1)
- Agricultural Residential (AG3)
- Environmental Protection (EP)
- Future Development (FD)
- General Commercial (GC)
- Institutional (I)
- Light Industrial (M1)
- Open Space (OS)
- Residential One (R1)
- Residential Two (R2)
- Residential Three (R3)
- Special Provision (See Section 25 of By-law)



To be read in conjunction with Zoning By-law 2018-98
DO NOT USE FOR SURVEY OR NAVIGATION PURPOSES
This map is for reference only and may not be accurate.
Some data gathered by Bruce County, 2016.
Includes material which is copyright of the Queen's Printer for Ontario.

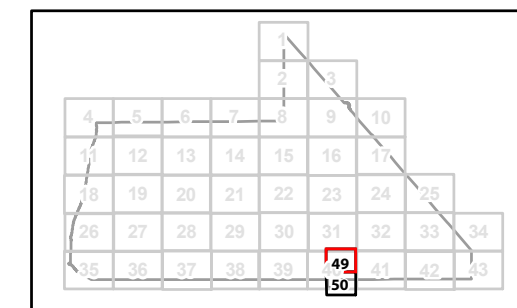
Consolidated to August 13, 2018



Township of

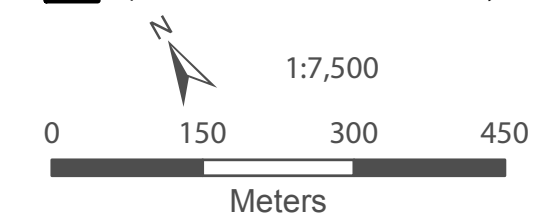


Schedule A Zoning By-law 2018-98 Map 49 / 56



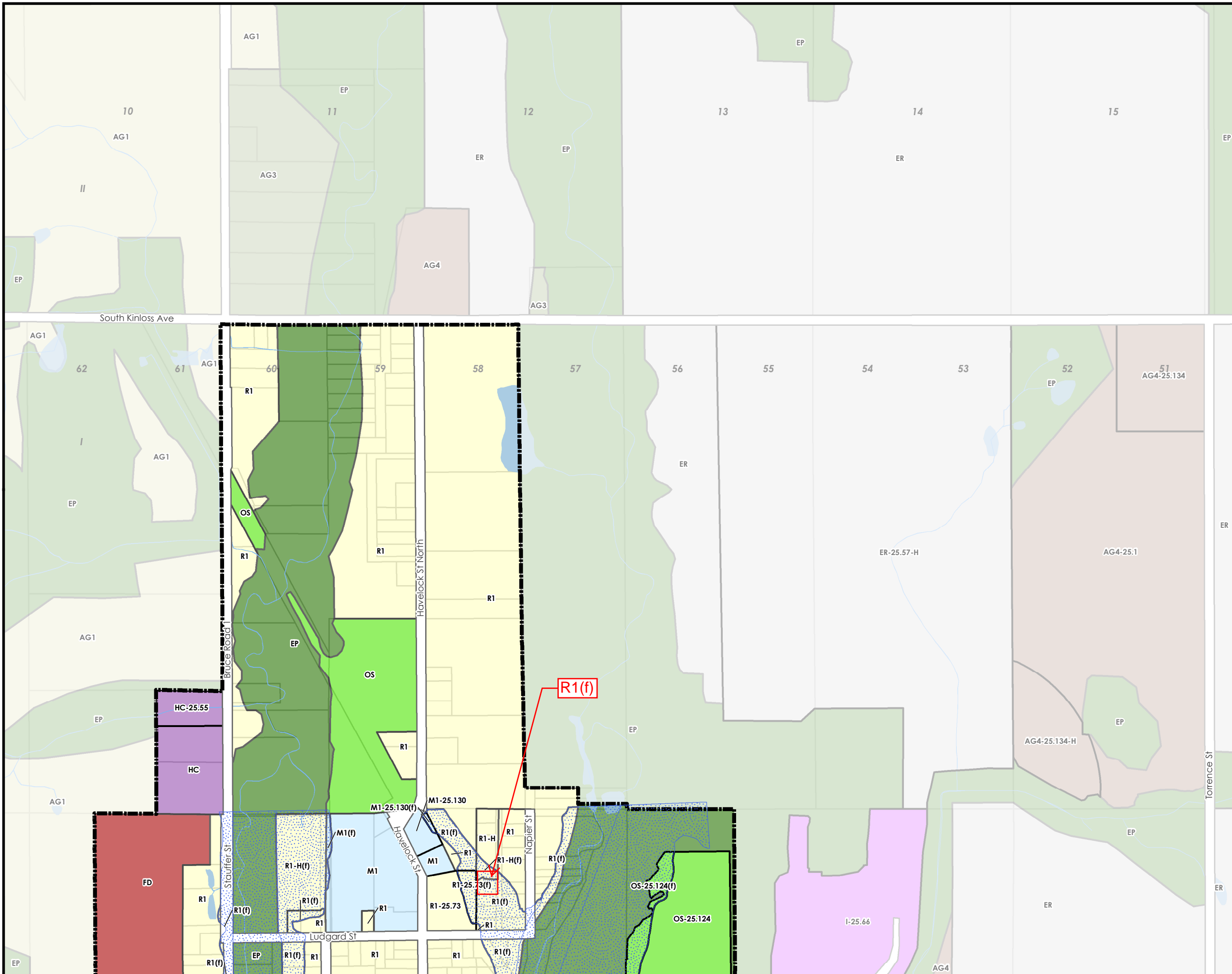
Lucknow

- Township Boundary
- Settlement Boundary
- Parcels
- Flood Hazard
- Proposed Zoning**
- General Agriculture (AG1)
- Agricultural Residential (AG3)
- Agricultural Rural (AG4)
- Environmental Protection (EP)
- Extractive Resource (ER)
- Future Development (FD)
- Highway Commercial (HC)
- Institutional (I)
- Light Industrial (M1)
- Open Space (OS)
- Residential One (R1)
- Special Provision (See Section 25 of By-law)



To be read in conjunction with Zoning By-law 2018-98
DO NOT USE FOR SURVEY OR NAVIGATION PURPOSES
This map is for reference only and may not be accurate.
Some data gathered by Bruce County, 2016.
Includes material which is copyright of the Queen's Printer for Ontario.

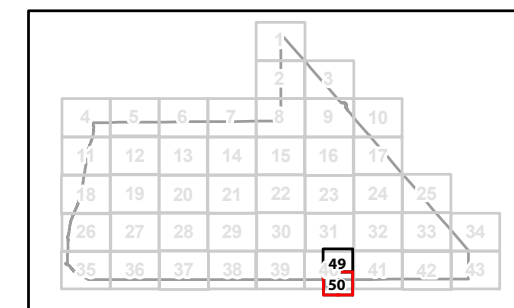
Consolidated to August 13, 2018















Township of



Schedule A Zoning By-law 2018-98 Map 50 / 56



Lucknow

-  Township Boundary
-  Settlement Boundary
-  Parcels
-  Flood Hazard
- Proposed Zoning**
-  General Agriculture (AG1)
-  Agricultural Rural (AG4)
-  Environmental Protection (EP)
-  Extractive Resource (ER)
-  Future Development (FD)
-  General Commercial (GC)
-  Highway Commercial (HC)
-  Institutional (I)
-  Light Industrial (M1)
-  Open Space (OS)
-  Residential One (R1)
-  Residential Two (R2)
-  Residential Three (R3)
-  Special Provision (See Section 25 of By-law)



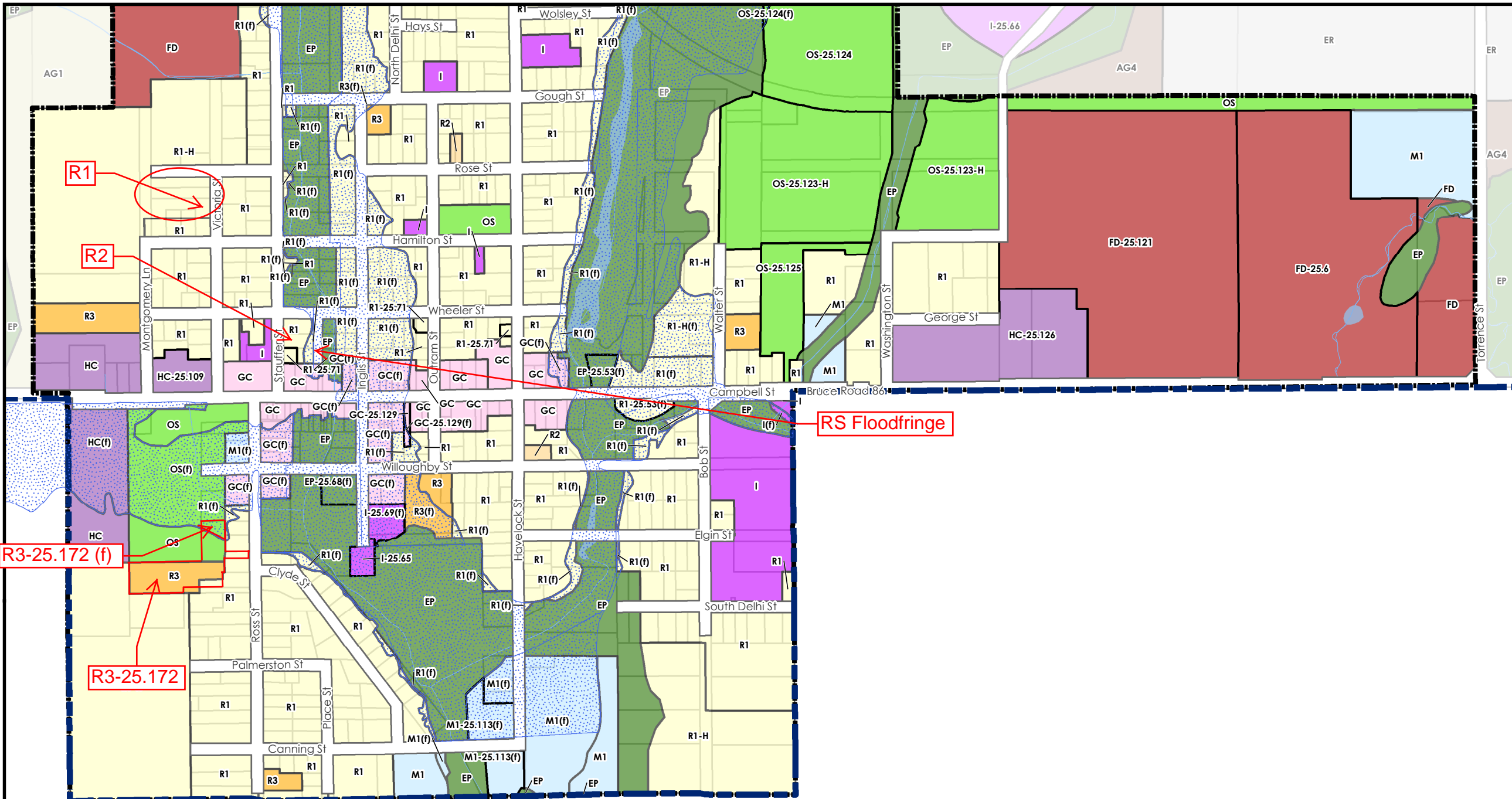
1:7,500



Meters

To be read in conjunction with Zoning By-law 2018-98
DO NOT USE FOR SURVEY OR NAVIGATION PURPOSES
This map is for reference only and may not be accurate.
Some data gathered by Bruce County, 2016.
Includes material which is copyright of the Queen's Printer for Ontario.

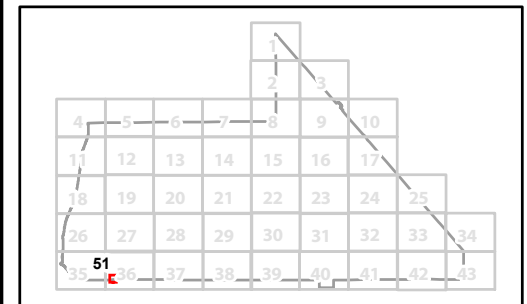
Consolidated to August 13, 2018



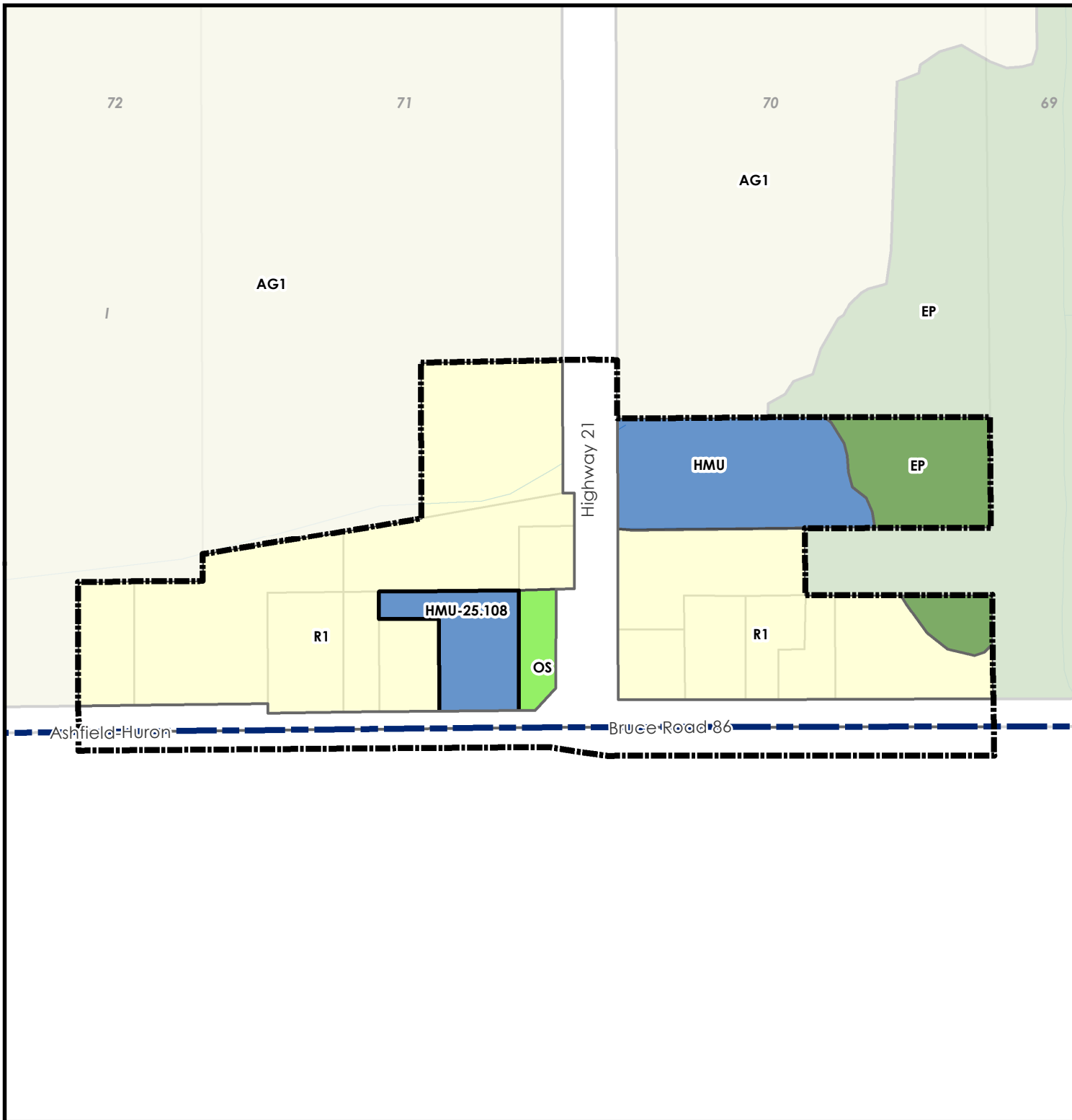
Township of



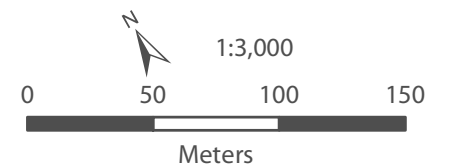
Schedule A Zoning By-law 2018-98 Map 51 / 56



Amberley



- Township Boundary
- Settlement Boundary
- Parcels
- Proposed Zoning
 - General Agriculture (AG1)
 - Environmental Protection (EP)
 - Hamlet Mixed-Use (HMU)
 - Open Space (OS)
 - Residential One (R1)
 - Special Provision (See Section 25 of By-law)

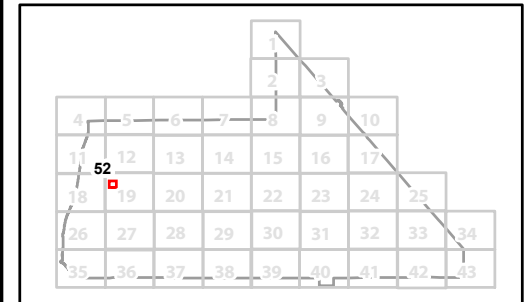


To be read in conjunction with Zoning By-law 2018-98
DO NOT USE FOR SURVEY OR NAVIGATION PURPOSES
This map is for reference only and may not be accurate.
Some data gathered by Bruce County, 2016.
Includes material which is copyright of the Queen's Printer for Ontario.

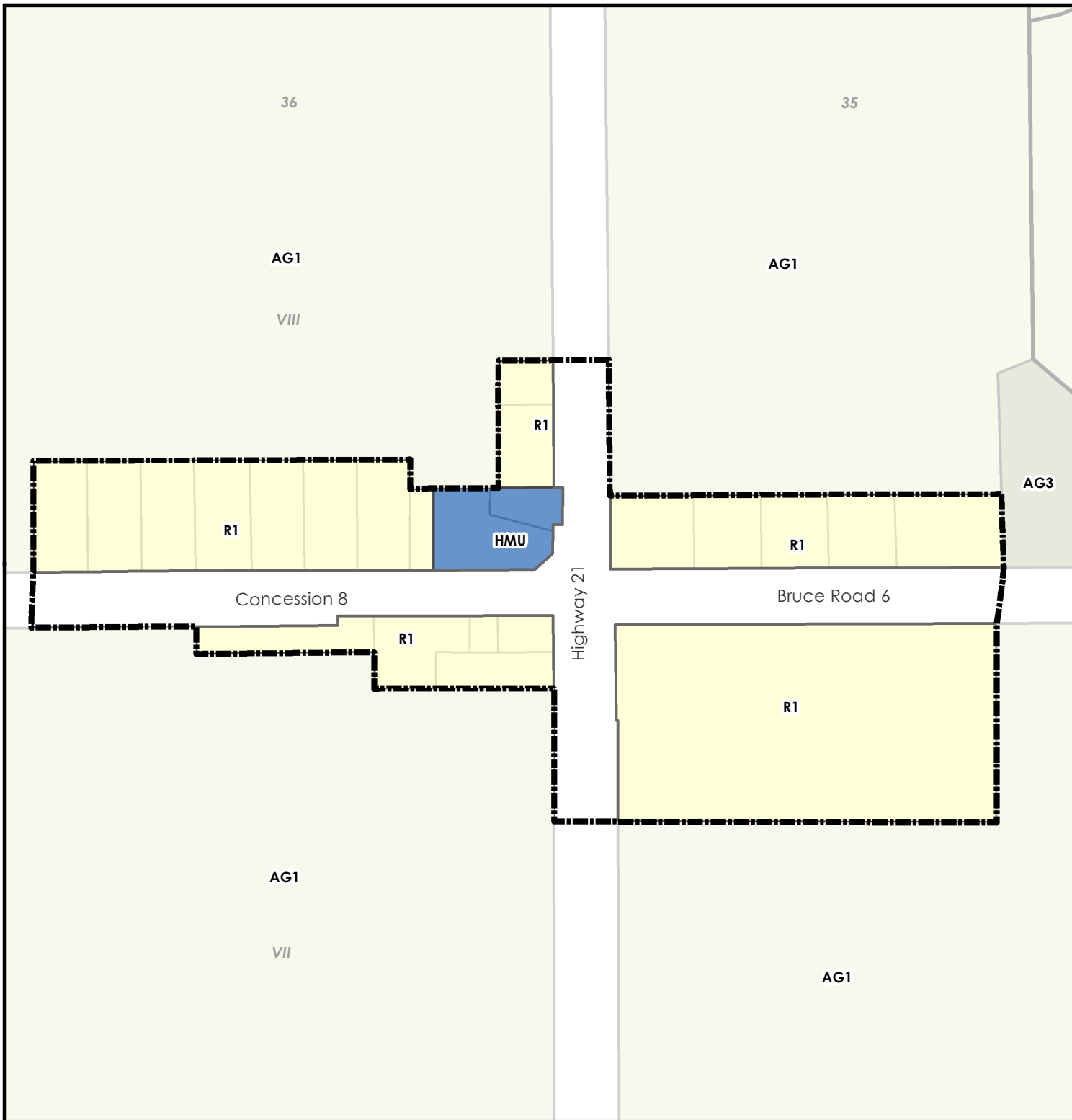
Township of











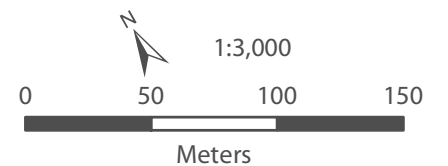
Schedule A Zoning By-law 2018-98 Map 52 / 56



Pine River



-  Township Boundary
-  Settlement Boundary
-  Parcels
- Proposed Zoning
 -  General Agriculture (AG1)
 -  Agricultural Residential (AG3)
 -  Hamlet Mixed-Use (HMU)
 -  Residential One (R1)
 -  Special Provision (See Section 25 of By-law)



To be read in conjunction with Zoning By-law 2018-98
DO NOT USE FOR SURVEY OR NAVIGATION PURPOSES
This map is for reference only and may not be accurate.
Some data gathered by Bruce County, 2016.
Includes material which is copyright of the Queen's Printer for Ontario.

Township of

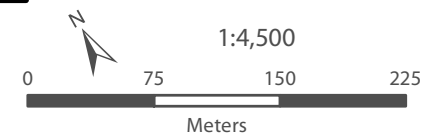


Schedule A Zoning By-law 2018-98 Map 53 / 56



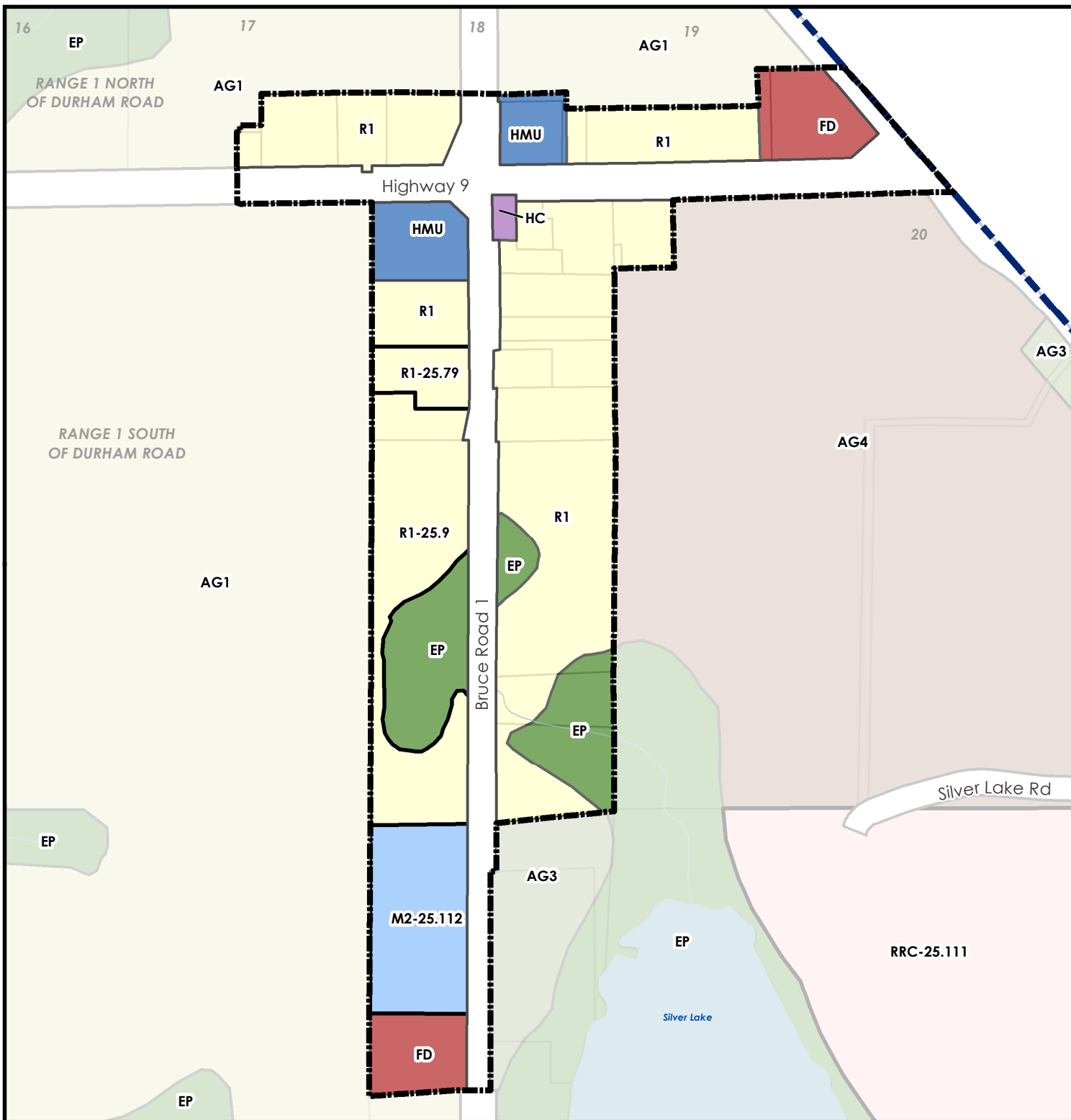
Kinloss

- Township Boundary
- Settlement Boundary
- Parcels
- Proposed Zoning**
- General Agriculture (AG1)
- Agricultural Residential (AG3)
- Agricultural Rural (AG4)
- Environmental Protection (EP)
- Future Development (FD)
- Highway Commercial (HC)
- Hamlet Mixed-Use (HMU)
- General Industrial (M2)
- Residential One (R1)
- Resort/Recreational Commercial (RRC)
- Special Provision (See Section 25 of By-law)



To be read in conjunction with Zoning By-law 2018-98
DO NOT USE FOR SURVEY OR NAVIGATION PURPOSES
This map is for reference only and may not be accurate.
Some data gathered by Bruce County, 2016.
Includes material which is copyright of the Queen's Printer for Ontario.

Consolidated to August 13, 2018



Township of

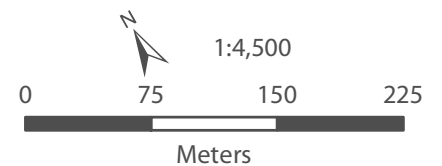


Schedule A Zoning By-law 2018-98 Map 54 / 56



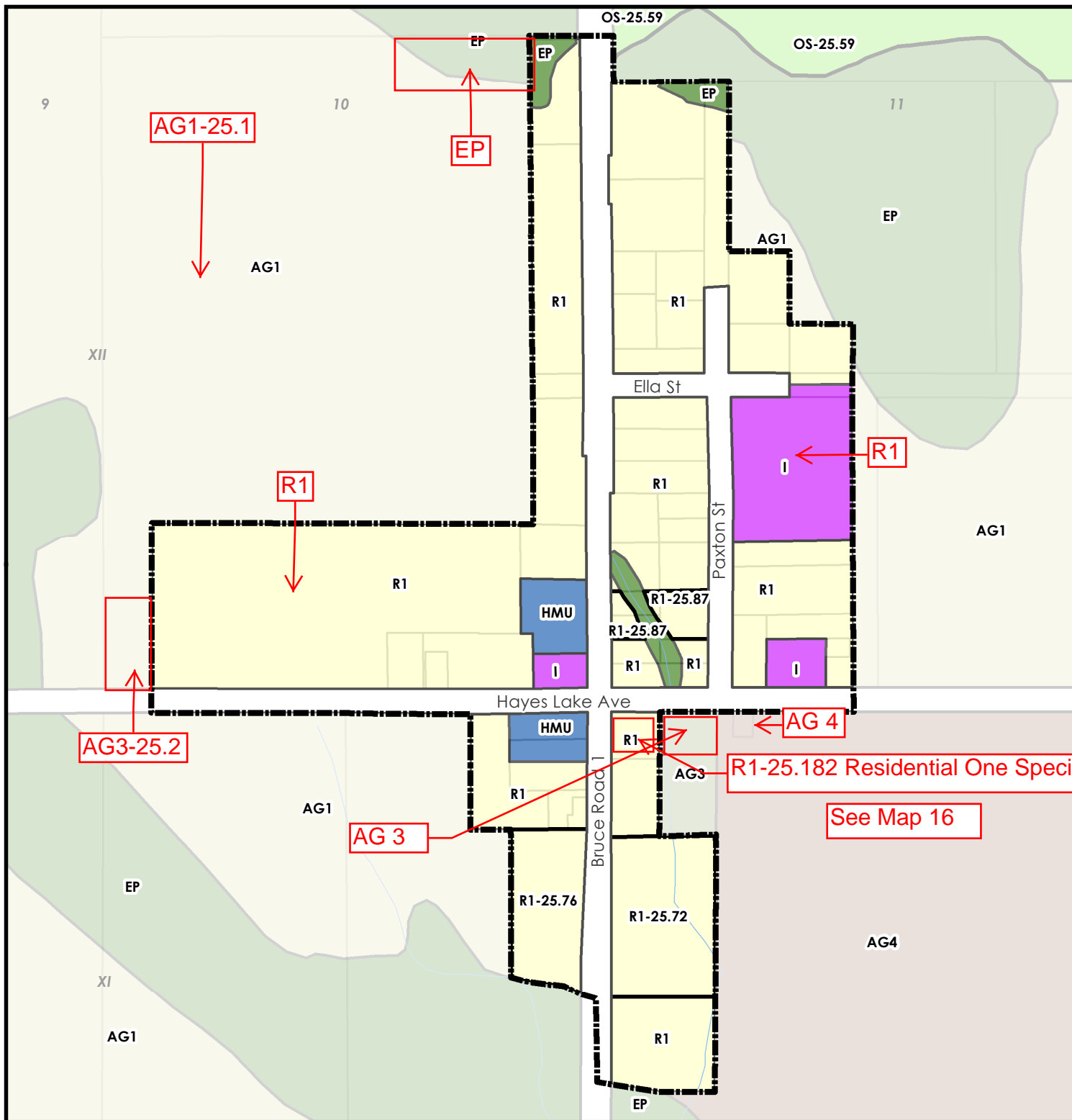
Kinlough

- Township Boundary
- Settlement Boundary
- Parcels
- Proposed Zoning
 - General Agriculture (AG1)
 - Agricultural Residential (AG3)
 - Agricultural Rural (AG4)
 - Environmental Protection (EP)
 - Hamlet Mixed-Use (HMU)
 - Institutional (I)
 - Open Space (OS)
 - Residential One (R1)
 - Special Provision (See Section 25 of By-law)



To be read in conjunction with Zoning By-law 2018-98
DO NOT USE FOR SURVEY OR NAVIGATION PURPOSES
This map is for reference only and may not be accurate.
Some data gathered by Bruce County, 2016.
Includes material which is copyright of the Queen's Printer for Ontario.

Consolidated to August 13, 2018



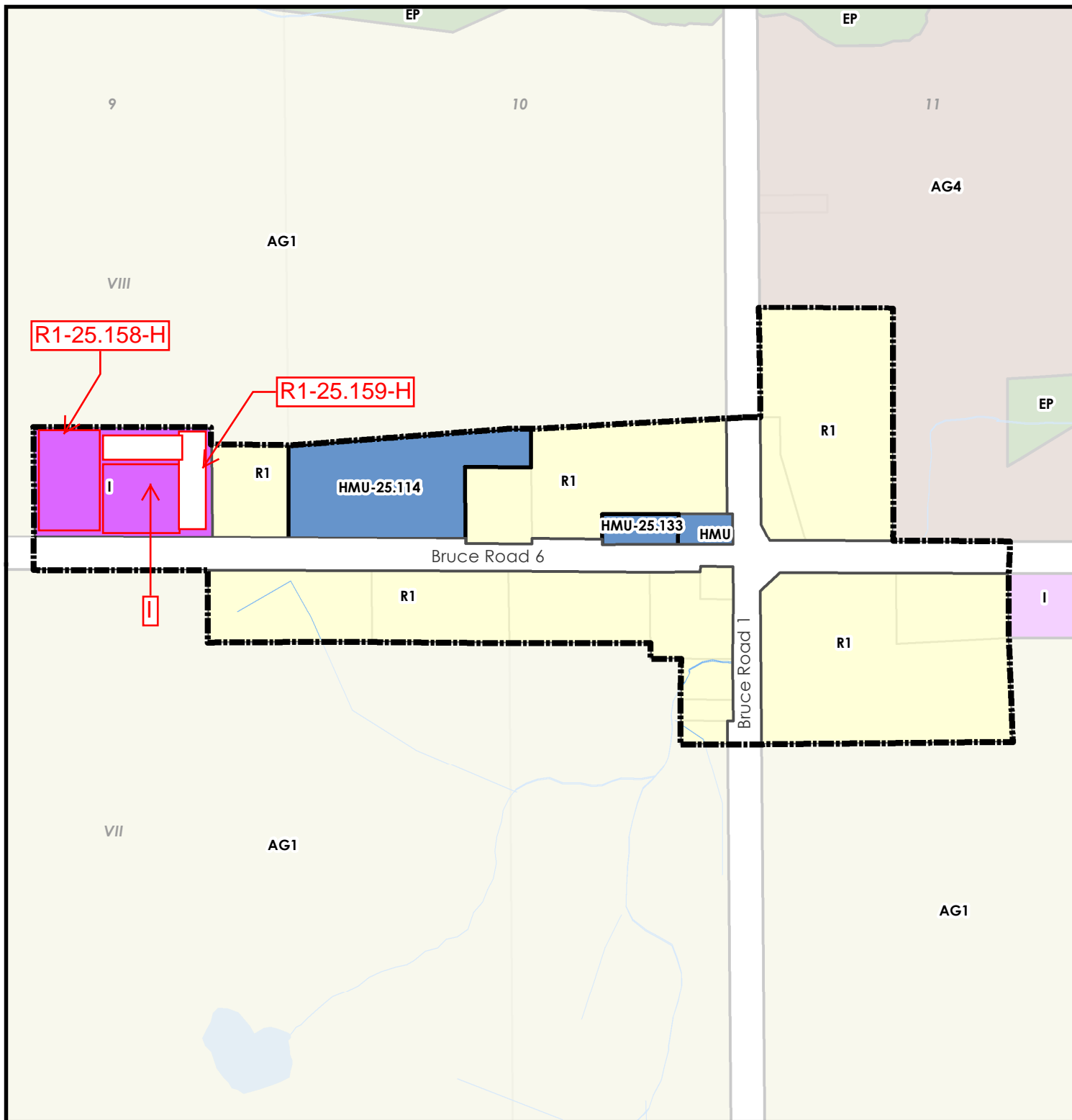
Township of



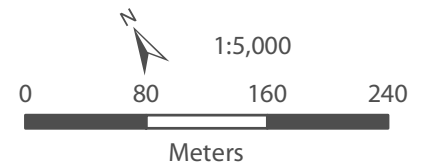
Schedule A Zoning By-law 2018-98 Map 55 / 56



Holyrood



- Township Boundary
- Settlement Boundary
- Parcels
- Proposed Zoning
 - General Agriculture (AG1)
 - Agricultural Rural (AG4)
 - Environmental Protection (EP)
 - Hamlet Mixed-Use (HMU)
 - Institutional (I)
 - Residential One (R1)
 - Special Provision (See Section 25 of By-law)

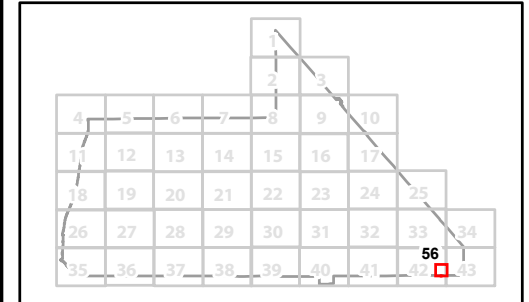


To be read in conjunction with Zoning By-law 2018-98
DO NOT USE FOR SURVEY OR NAVIGATION PURPOSES
This map is for reference only and may not be accurate.
Some data gathered by Bruce County, 2016.
Includes material which is copyright of the Queen's Printer for Ontario.

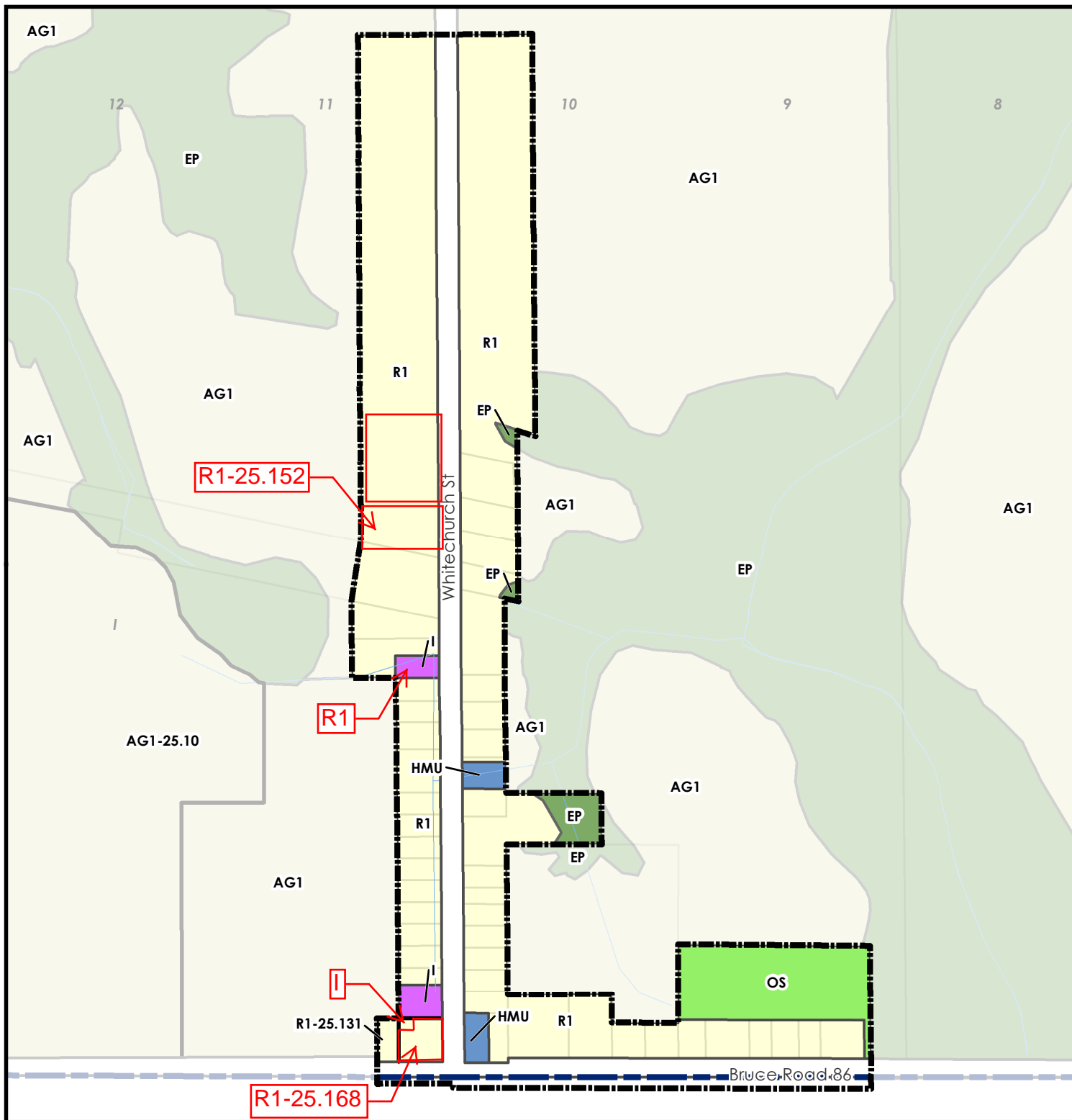
Township of



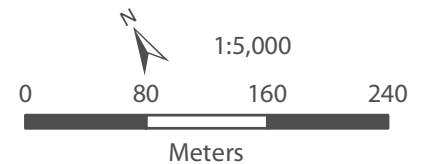
Schedule A Zoning By-law 2018-98 Map 56 / 56



Whitechurch



- Township Boundary
- Settlement Boundary
- Parcels
- Proposed Zoning**
- General Agriculture (AG1)
- Environmental Protection (EP)
- Hamlet Mixed-Use (HMU)
- Institutional (I)
- Open Space (OS)
- Residential One (R1)
- Special Provision (See Section 25 of By-law)



To be read in conjunction with Zoning By-law 2018-98
DO NOT USE FOR SURVEY OR NAVIGATION PURPOSES
This map is for reference only and may not be accurate.
Some data gathered by Bruce County, 2016.
Includes material which is copyright of the Queen's Printer for Ontario.